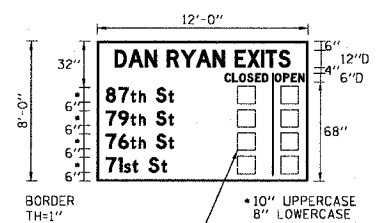


SIGN DETAIL

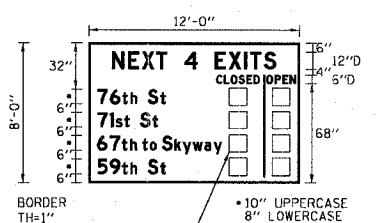


SIGN NUMBER	NORTHBOUND SIGN 1A/1B
WIDTH x HEIGHT	12'-0" x 8'-0"
BORDER WIDTH	1"
CORNER RADIUS	0"
MOUNTING	GROUND
BACKGROUND	TYPE: REFLECTIVE COLOR: ORANGE
LEGEND/BORDER	TYPE: NONREFLECTIVE COLOR: BLACK

DIMENSIONS ARE IN INCHES, TENTHS      LETTER LOCATIONS ARE PANEL EDGE TO LOWER LEFT CORNER

LETTER POSITIONS (X)													LENGTH SERIES, SIZE	
D	A	N	R	Y	A	N	E	X	I	T	S		120	D12
12	21.4	32.8	40.8	47.8	57.2	67.7	79.1	87.2	94.1	102.7	112.1	115.3	123.9	
C	L	O	S	E	D								29.6	D6
87.2	92.4	97.2	102.5	108	112.8									
O	P	E	N										19.9	D6
121.6	127.2	132.6	137.4											
8	7	t	h	S	t								46.2	D10, D8
6	14.7	23	28.7	40.4	48.8									
7	9	t	h	S	t								46.2	D10, D8
6	14.7	23	28.7	40.4	48.8									
7	6	t	h	S	t								46.4	D10, D8
6	14.7	23	28.7	40.5	49									
7	1	s	t	S	t								41.6	D10, D8
6	14.7	18.7	24.4	35.5	44.2									

SIGN DETAIL

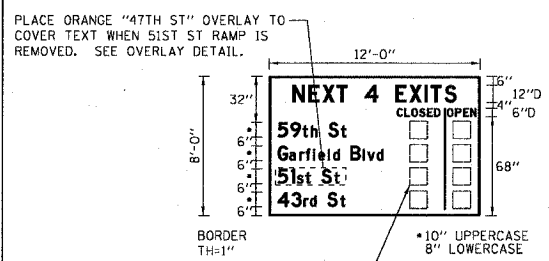


SIGN NUMBER	NORTHBOUND SIGN 2
WIDTH x HEIGHT	12'-0" x 8'-0"
BORDER WIDTH	1"
CORNER RADIUS	0"
MOUNTING	GROUND
BACKGROUND	TYPE: REFLECTIVE COLOR: ORANGE
LEGEND/BORDER	TYPE: NONREFLECTIVE COLOR: BLACK

DIMENSIONS ARE IN INCHES, TENTHS      LETTER LOCATIONS ARE PANEL EDGE TO LOWER LEFT CORNER

LETTER POSITIONS (X)													LENGTH SERIES, SIZE	
N	E	X	T	4	E	X	I	T	S				111.9	D12
16	27	36.6	46.1	53.4	65.4	74.3	86.3	95.8	106.2	110.3	119.9			
C	L	O	S	E	D								29.6	D6
87.2	92.4	97.2	102.5	108	112.8									
O	P	E	N										19.9	D6
121.6	127.2	132.6	137.4											
7	6	t	h	S	t								46.5	D10, D8
6	14.7	23	28.7	40.5	49.1									
7	1	s	t	S	t								41.2	D10, D8
6	14.7	18.7	24.4	35.3	43.8									
6	7	t	h	t	o	S	k	y	w	a	y		85.2	D10, D8
5.8	14.5	22.9	28.5	36.8	41.9	50.3	58.7	64.4	71.1	79.3	85.6			
5	9	t	h	S	t								46.6	D10, D8
6	14.7	23	28.7	40.6	49.2									

SIGN DETAIL

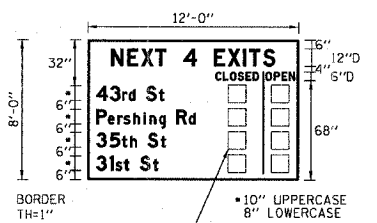


SIGN NUMBER	NORTHBOUND SIGN 3
WIDTH x HEIGHT	12'-0" x 8'-0"
BORDER WIDTH	1"
CORNER RADIUS	0"
MOUNTING	GROUND
BACKGROUND	TYPE: REFLECTIVE COLOR: ORANGE
LEGEND/BORDER	TYPE: NONREFLECTIVE COLOR: BLACK

DIMENSIONS ARE IN INCHES, TENTHS      LETTER LOCATIONS ARE PANEL EDGE TO LOWER LEFT CORNER

LETTER POSITIONS (X)													LENGTH SERIES, SIZE	
N	E	X	T	4	E	X	I	T	S				112	D12
16	27	36.5	46.1	53.4	65.4	74.3	86.3	95.8	106.2	110.3	119.9			
C	L	O	S	E	D								29.6	D6
87.2	92.4	97.2	102.5	108	112.8									
O	P	E	N										19.9	D6
121.5	127.2	132.6	137.4											
5	9	t	h	S	t								46.6	D10, D8
6	14.7	23	28.7	40.6	49.2									
G	a	r	f	i	e	i	d	B	l	v	d		71.9	D10, D8
6	13.6	20.9	25.2	30.1	33.7	40.3	43.8	55.5	63.9	67.2	73.6			
5	1	s	t	S	t								42	D10, D8
6	15.2	19.2	24.9	35.9	44.6									
4	3	r	d	S	t								46.1	D10, D8
6	15.3	23.6	28	40	48.7									

SIGN DETAIL




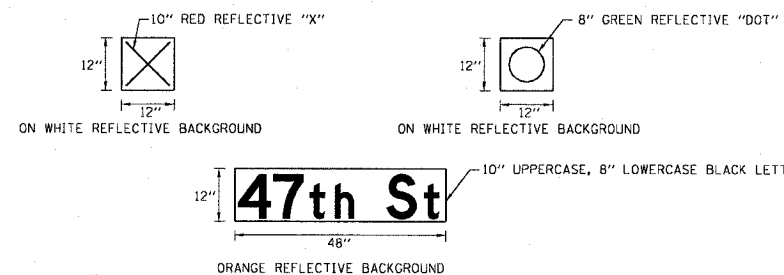
SIGN NUMBER	NORTHBOUND SIGN 4
WIDTH x HEIGHT	12'-0" x 8'-0"
BORDER WIDTH	1"
CORNER RADIUS	0"
MOUNTING	GROUND
BACKGROUND	TYPE: REFLECTIVE COLOR: ORANGE
LEGEND/BORDER	TYPE: NONREFLECTIVE COLOR: BLACK

DIMENSIONS ARE IN INCHES, TENTHS      LETTER LOCATIONS ARE PANEL EDGE TO LOWER LEFT CORNER

LETTER POSITIONS (X)													LENGTH SERIES, SIZE	
N	E	X	T	4	E	X	I	T	S				112	D12
16	27	36.5	46.1	53.4	65.4	74.3	86.3	95.8	106.2	110.3	119.9			
C	L	O	S	E	D								29.6	D6
87.2	92.4	97.2	102.5	108	112.8									
O	P	E	N										19.9	D6
121.5	127.2	132.6	137.4											
4	3	r	d	S	t								46.1	D10, D8
6	15.3	23.6	28	40	48.7									
P	e	r	s	h	i	n	g	R	d				67.4	D10, D8
6	13.9	20.5	24.7	31.2	38.2	42.3	48.9	60.8	69.1					
3	5	t	h	S	t								47.3	D10, D8
6	15.2	23.5	29.2	41.1	49.9									
3	1	s	t	S	t								42.1	D10, D8
6	15.2	19.2	24.9	35.9	44.7									

OVERLAY DETAIL

- ALL OVERLAYS SHALL BE PLACED PER THE DIRECTION OF THE ENGINEER.
- A RED "X" OVERLAY SHALL BE PLACED IN THE "CLOSED" COLUMN TO INDICATE THE RAMP IS CLOSED.
- A GREEN "DOT" OVERLAY SHALL BE PLACED IN THE "OPEN" COLUMN TO INDICATE THE RAMP IS OPEN.
- "51ST ST" TEXT ON NORTHBOUND SIGN 3 SHALL BE COVERED WITH A "47TH ST" ORANGE OVERLAY WHEN 51ST ST RAMP IS REMOVED.



REVISIONS	
NAME	DATE
ADDED	1/21/05

ILLINOIS DEPARTMENT OF TRANSPORTATION  
 F.A.I. 90/94 (DAN RYAN EXPRESSWAY)  
 31st STREET TO I-57  
 TEMPORARY INFORMATION SIGNING  
 RAMP CLOSURES

SCALE: NONE      DRAWN BY: SWANG  
 DATE: October 29, 2004      CHECKED BY: PJO

01/24/2005 04:56:06 PM