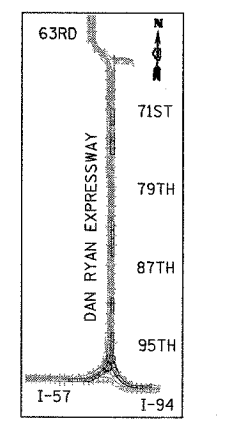
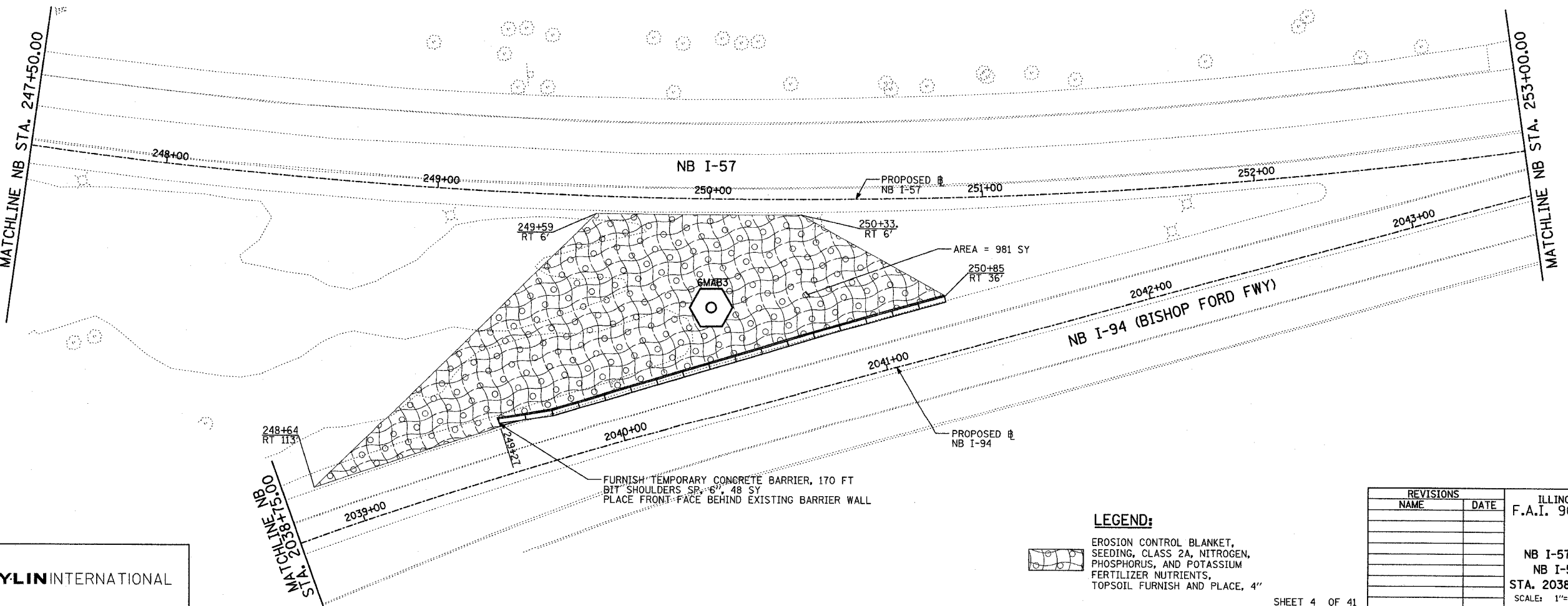
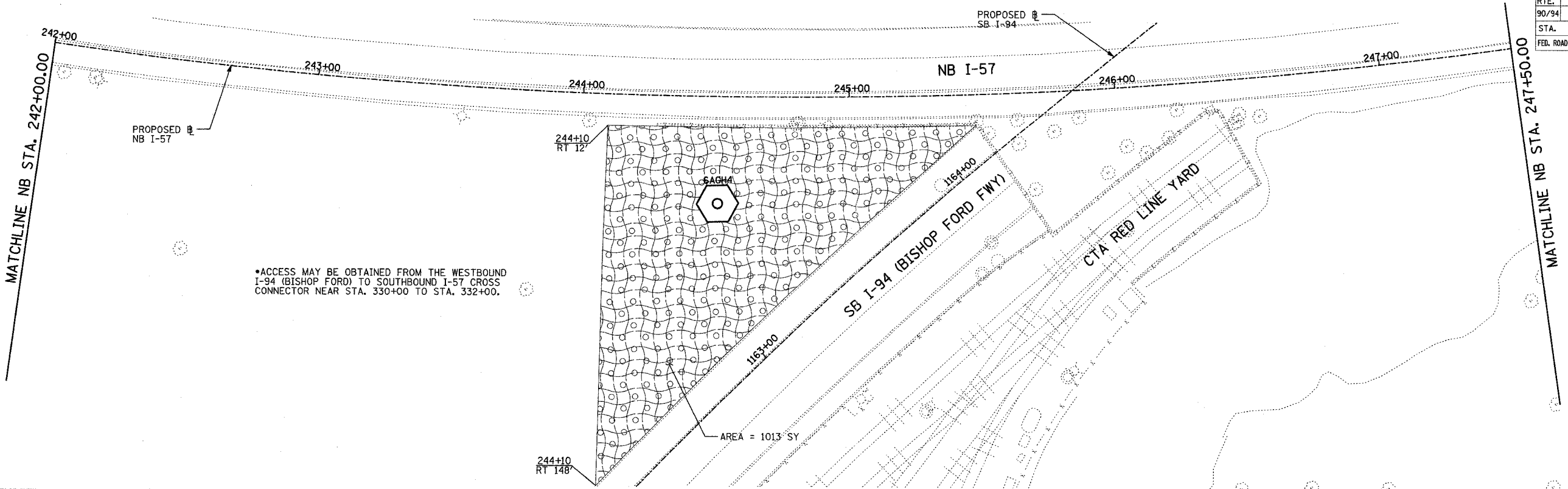
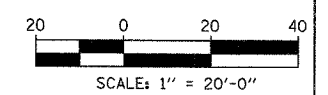


F.A.I. RTE.	SECTION	COUNTY	TOTAL SHEETS	SHEET NO.
90/94	2003-0311	COOK	476	457
STA.	TO STA.			
FED. ROAD DIST. NO.	ILLINOIS	FED. AID PROJECT	62583	



LOCATION MAP



LEGEND:



EROSION CONTROL BLANKET, SEEDING, CLASS 2A, NITROGEN, PHOSPHORUS, AND POTASSIUM FERTILIZER NUTRIENTS, TOPSOIL FURNISH AND PLACE, 4"

REVISIONS	
NAME	DATE

ILLINOIS DEPARTMENT OF TRANSPORTATION
 F.A.I. 90/94 (DAN RYAN EXPRESSWAY)
 31st STREET TO I-57
 RESTORATION PLAN
 NB I-57 AND NB-I-94 (BISHOP FORD FWY)
 NB I-57 STA. 242+00.00 AND NB I-94
 STA. 2038+75.00 TO NB I-57 STA. 253+00.00
 SCALE: 1"=20' DRAWN BY: RTM, JPA
 DATE: OCTOBER 29, 2004 CHECKED BY: JPM, MAG

10/22/2004 10:43:06 AM