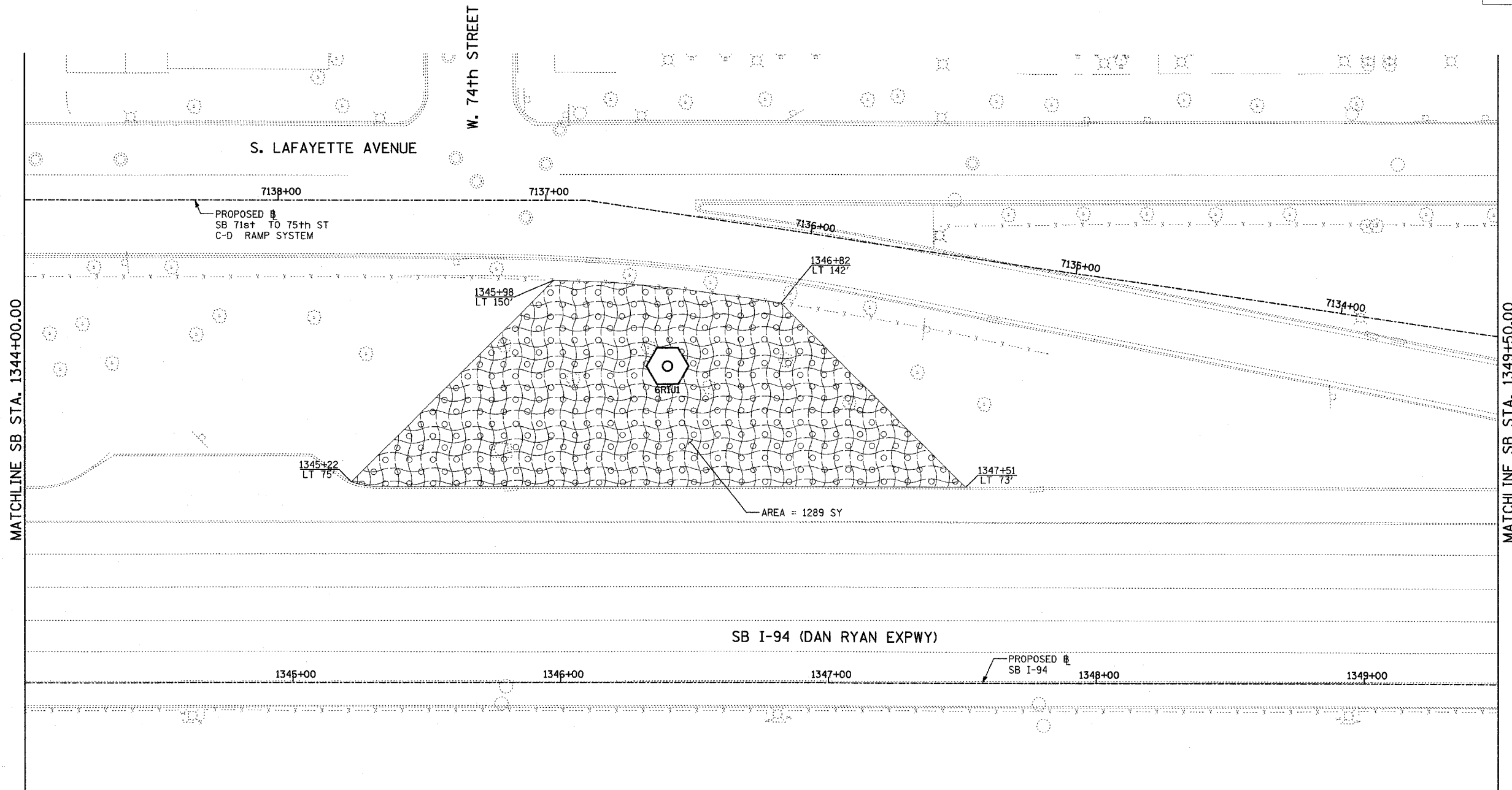



F.A.I. RTE.	SECTION	COUNTY	TOTAL SHEETS	SHEET NO.
90/94	2003-0311	COOK	476	492
STA.	TO STA.			
FED. ROAD DIST. NO.	ILLINOIS	FED. AID PROJECT		

62583




MATCHLINE SB STA. 1344+00.00

MATCHLINE SB STA. 1349+50.00



LOCATION MAP



**TYLIN** INTERNATIONAL

**LEGEND:**  
 EROSION CONTROL BLANKET, SEEDING, CLASS 2A, NITROGEN, PHOSPHORUS, AND POTASSIUM FERTILIZER NUTRIENTS, TOPSOIL FURNISH AND PLACE, 4"

REVISIONS	
NAME	DATE

ILLINOIS DEPARTMENT OF TRANSPORTATION  
 F.A.I. 90/94 (DAN RYAN EXPRESSWAY)  
 31st STREET TO I-57  
 RESTORATION PLAN  
 SB 71st TO 75th ST C-D RAMP SYSTEM  
 SB I-94 STA. 1344+00.00 TO 1349+50.00

SCALE: 1"=20'  
 DATE: OCTOBER 29, 2004

DRAWN BY: RTM, JPA  
 CHECKED BY: JPM, MAG

10/15/2004 04:05:24 PM