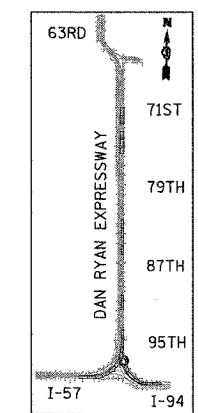
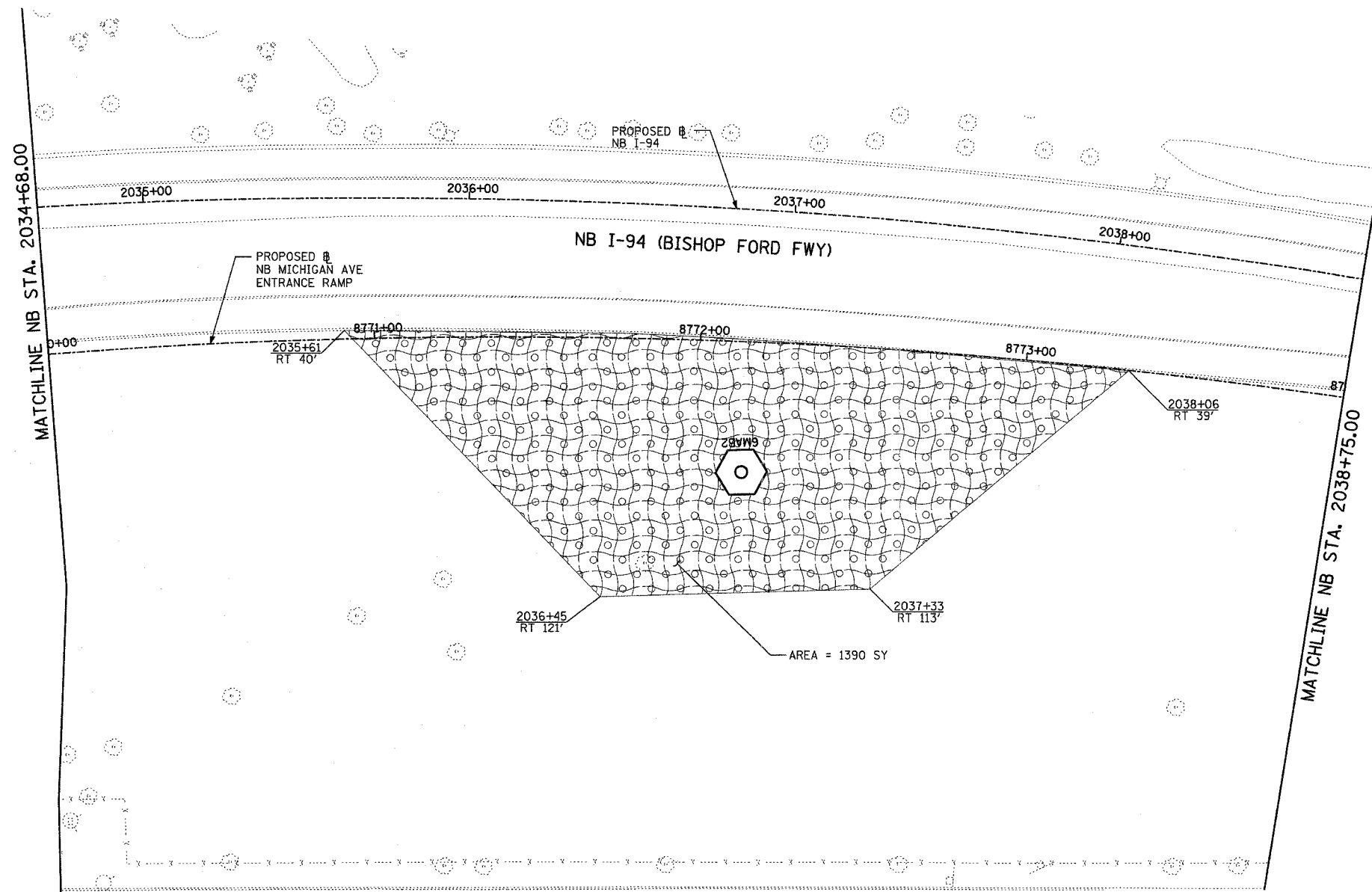
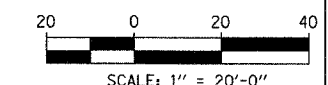


F.A.I. RTE.	SECTION	COUNTY	TOTAL SHEETS	SHEET NO.
90/94	2003-0311	COOK	976	490
STA.	TO STA.			
FED. ROAD DIST. NO.	ILLINOIS	FED. AID PROJECT		

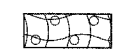
62583



LOCATION MAP



**LEGEND:**



EROSION CONTROL BLANKET,  
SEEDING, CLASS 2A, NITROGEN,  
PHOSPHORUS, AND POTASSIUM  
FERTILIZER NUTRIENTS,  
TOPSOIL FURNISH AND PLACE, 4"

**TYLIN** INTERNATIONAL

REVISIONS	
NAME	DATE

ILLINOIS DEPARTMENT OF TRANSPORTATION  
F.A.I. 90/94 (DAN RYAN EXPRESSWAY)  
31st STREET TO I-57  
RESTORATION PLAN  
NB-I-94 (BISHOP FORD FWY)  
NB I-94 STA. 2034+68.00 TO 2038+75.00

SCALE: 1"=20'  
DATE: OCTOBER 29, 2004  
DRAWN BY: RTM, JPA  
CHECKED BY: JPM, MAG

10/15/2004 04:09:21 PM