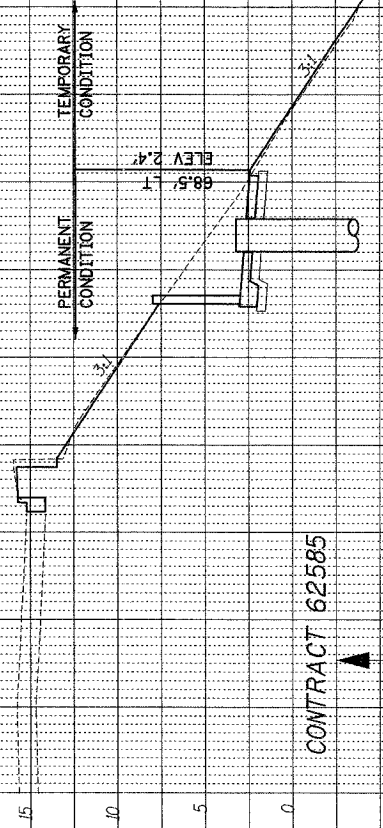
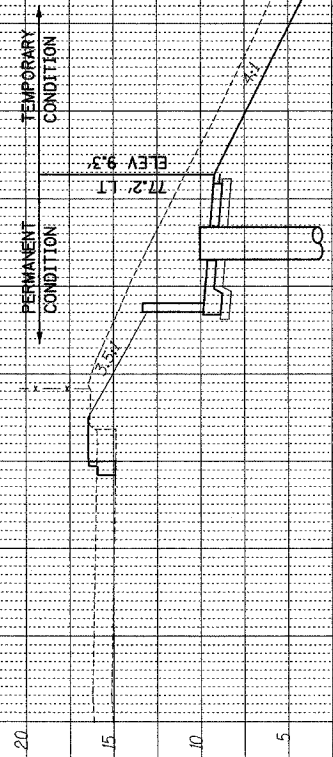
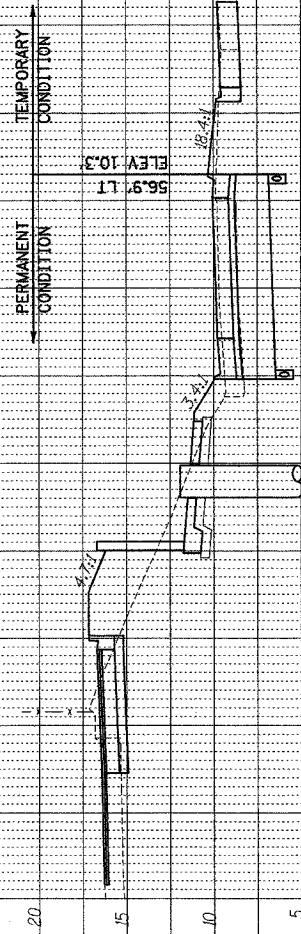


PROFILE SURVEYED BY DATE
 PLANTED BY
 NOTE BOOK NO. REGISTERED S.M. NO. 1000
 STRUCTURE NOTATION DRWD


FOR INFORMATION ONLY: CROSS SECTIONS FROM 3583+82.40 TO 3591+82.30 BY OTHERS (CONTRACT 62585)



NOTE: TRANSITION BACKSLOPE TO 3:1 AS IT ROTATES OUTWARD.

EARTHWORK QUANTITIES (SF)
 EXCAVATION = 15.5
 UNSUITABLE = 15.5

EARTHWORK QUANTITIES (SF)
 EXCAVATION = 26.8
 UNSUITABLE = 16.2



F.A.I.	SECTION	COUNTY	TOTAL SHEETS	SHEET NO.
84/90	2003-0311	COOK	976	586
STA. 3530+00.00		TO STA. 3637+00.00		
FED. ROAD DIST. NO.	ILLINOIS	FED. AID PROJECT		
62585				