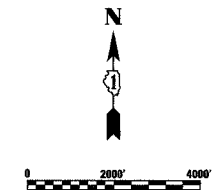
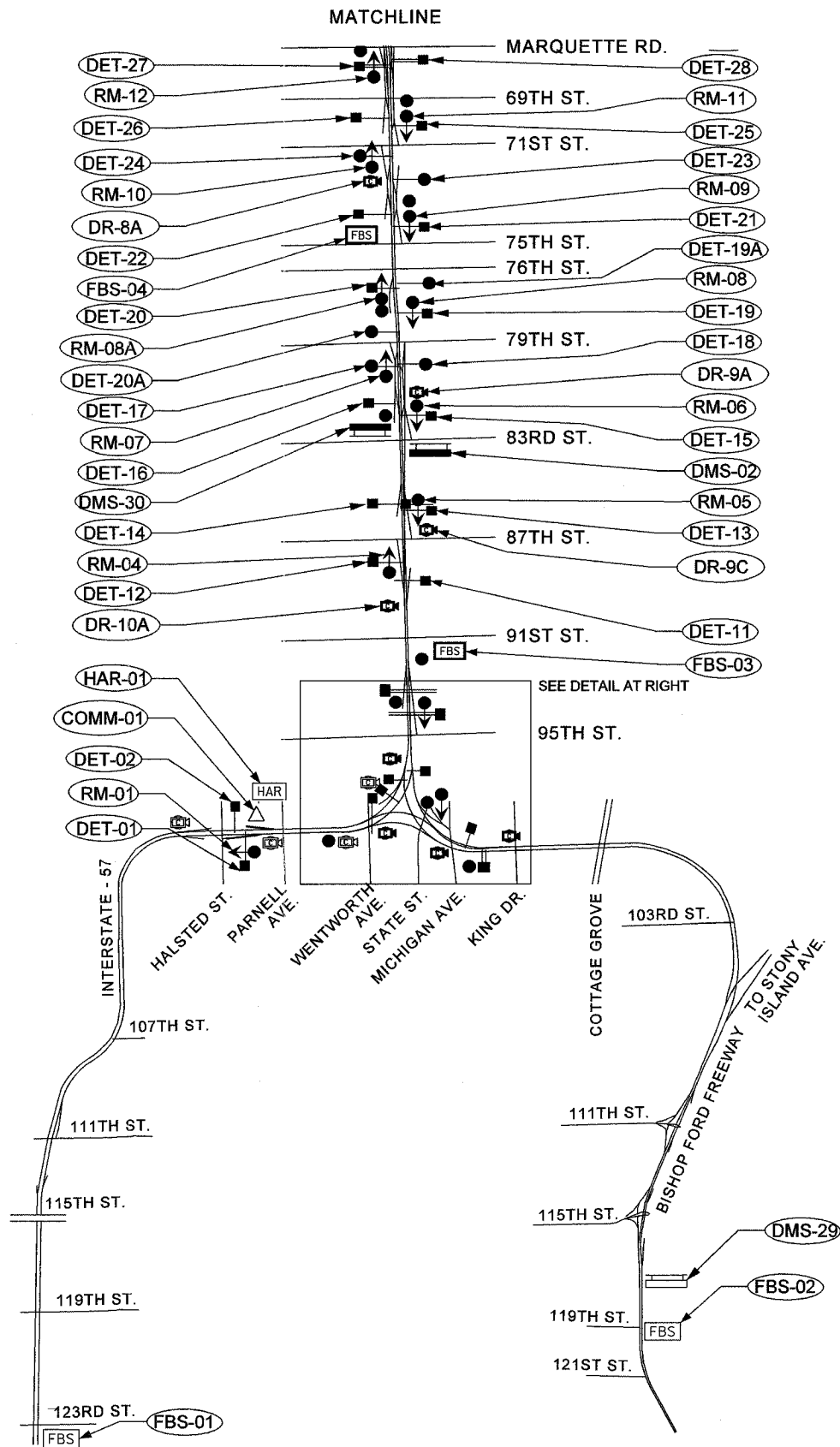
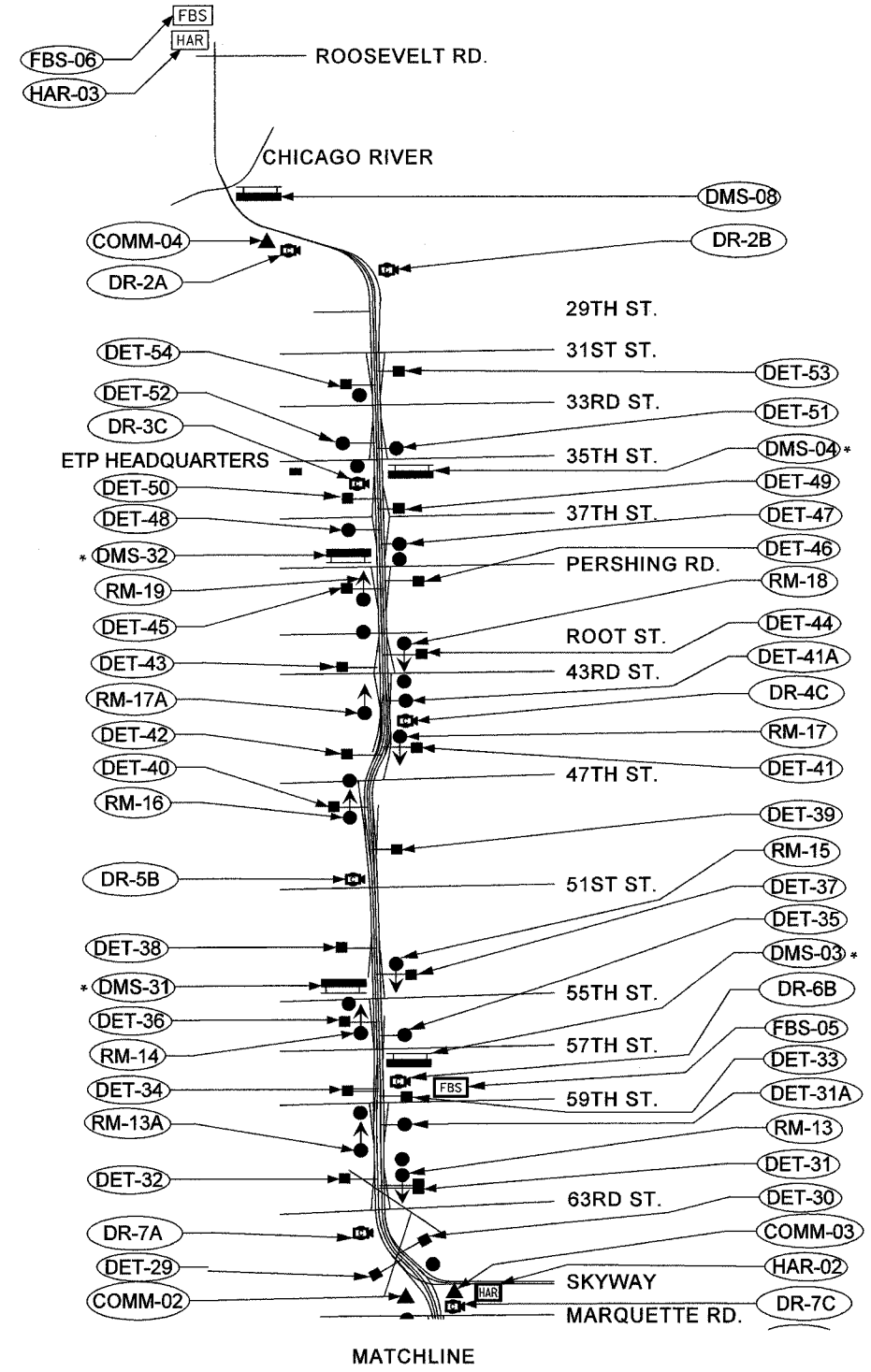


SECTION	COUNTY	TOTAL SHEETS	SHEET NO.
2003-0311	COOK	976	606
STA. 62583	TO STA.		
FED. ROAD DIST. NO.	ILLINOIS	FED. AID PROJECT	
		62583	

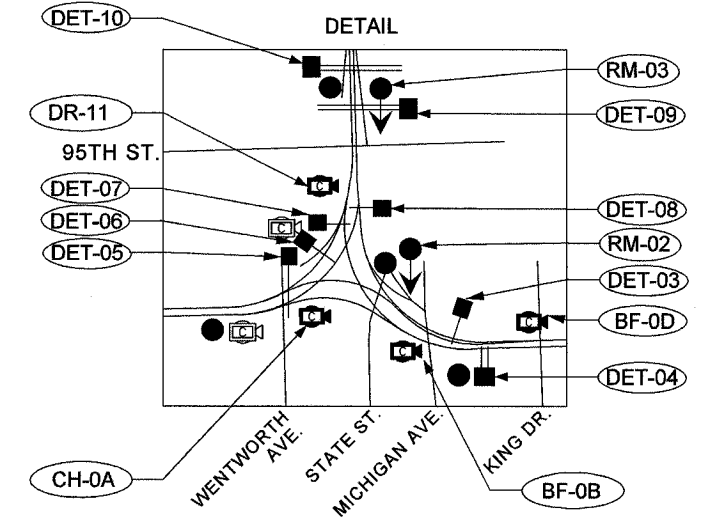


F:\030019\0311\SCADD\CS02002E.SHT

FOR INFORMATION ONLY



LEGEND		
FEATURE	SYMBOL-PROPOSED	SYMBOL-EXISTING
DYNAMIC MESSAGE SIGN		
SYSTEM DETECTOR STATION - RAMP		
SYSTEM DETECTOR STATION - SPOT		
SYSTEM DETECTOR STATION - FULL		
CCTV CAMERA ASSEMBLY		
FUTURE CAMERA LOCATION		NA
COMMUNICATION HUB		
RAMP METER SIGNAL HEAD		
HAR ANTENNA		
FLASHING BEACON SIGN		



NOTE:
 * DMS-03, DMS-31, DMS-32, DMS-04 ARE SHOWN IN THESE PLANS AS INSTALLED ON BUTTERFLY TRUSSES. SITE PLANS FOR THESE DRAWINGS WILL BE MODIFIED BY ADDENDUM TO SHOW TWO SIGNS AT EACH OF THESE LOCATIONS INSTALLED ON SEPARATE FULL SPAN TRUSSES. ONE SIGN WILL BE POSITIONED OVER THE EXPRESS LANES AND ONE OVER THE LOCAL LANES AT EACH LOCATION.

REVISIONS		DATE
NAME	REVISED	
		1/21/05

ILLINOIS DEPARTMENT OF TRANSPORTATION
 F.A.I. 94/90 (DAN RYAN EXPRESSWAY)
 31st STREET to I-57
 LOCATION MAPS FOR FINAL CONDITIONS

SCALE: 1"=2000'
 DATE: October 29, 2004
 DRAWN BY: MJL
 CHECKED BY: GFR

Edwards AND Kelcey
 ONE NORTH FRANKLIN CHICAGO, IL 60606
 PHONE: (312) 251-3000
 FAX: (312) 251-3015
 WEB: WWW.EKCORP.COM

07/24/2005 03:45:21 PM