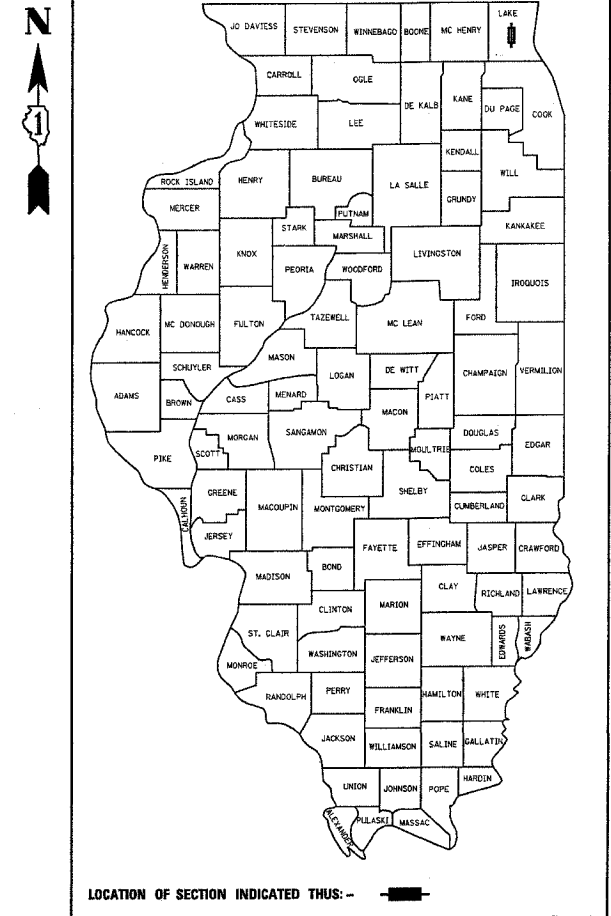


FAP RTE.	SECTION	COUNTY	TOTAL SHEETS	SHEET NO.
866	1181	LAKE	17	1

CONTRACT NO.: 62606

D-91-122-03



STATE OF ILLINOIS
 DEPARTMENT OF TRANSPORTATION
 DIVISION OF HIGHWAYS

PLANS FOR PROPOSED HIGHWAY

FAP 866: SCHANCK AVE.

IL 176 TO IL 60 / 83

SECTION: 1181

RESURFACING (WHITETOPPING)

LAKE COUNTY

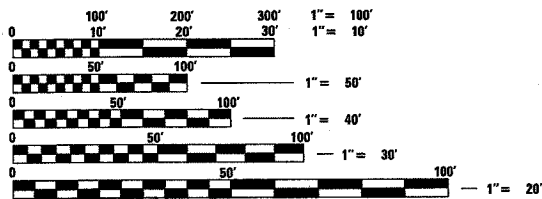
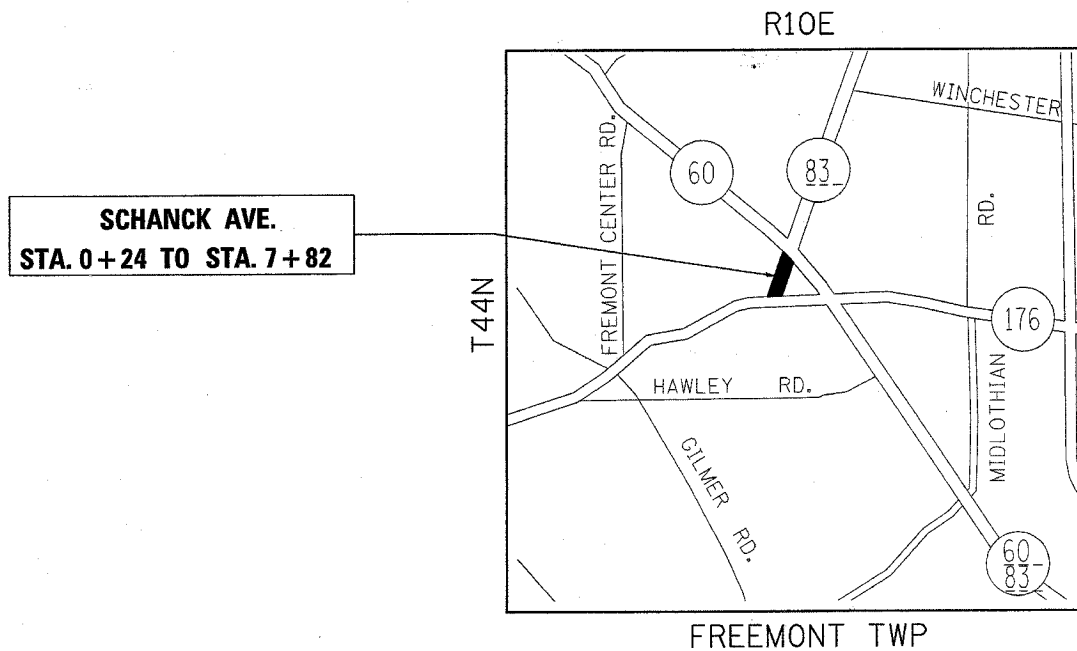
C-91-122-03

FOR INDEX OF SHEETS, SEE SHEET NO. 2

IMPROVEMENT LOCATED IN
 THE VILLAGE OF MUNDELEIN

TRAFFIC DATA:

SCHANCK AVENUE
 2001 ADT = 11,700
 POSTED SPEED LIMIT = 40 MPH



FULL SIZE PLANS HAVE BEEN PREPARED USING STANDARD ENGINEERING SCALES, REDUCED SIZED PLANS WILL NOT CONFORM TO STANDARD SCALES, IN MAKING MEASUREMENTS ON REDUCED PLANS, THE ABOVE SCALES MAY BE USED.

J.U.L.I.E.
 JOINT UTILITY LOCATION INFORMATION FOR EXCAVATION
 800-892-0123

CONTRACT NO. 62606

GROSS LENGTH OF IMPROVEMENT = 758 FT (0.14 MILE)
 NET LENGTH OF IMPROVEMENT = 758 FT (0.14 MILE)

STATE OF ILLINOIS
 DEPARTMENT OF TRANSPORTATION
 DIVISION OF HIGHWAYS

SUBMITTED December 21, 20 04
Dina O'Keefe DISTRICT ENGINEER

February 4, 20 05
Mike Hine ENGINEER OF DESIGN AND ENVIRONMENT

February 4, 20 05
Victor Mader DIRECTOR, DIVISION OF HIGHWAYS

PRINTED BY THE AUTHORITY
 OF THE STATE OF ILLINOIS

DISTRICT ONE - BUREAU OF MAINTENANCE:
 MAINTENANCE DESIGN ENGINEER: R. BORO/M. LOHRBACH (847) 705-4178