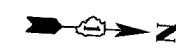


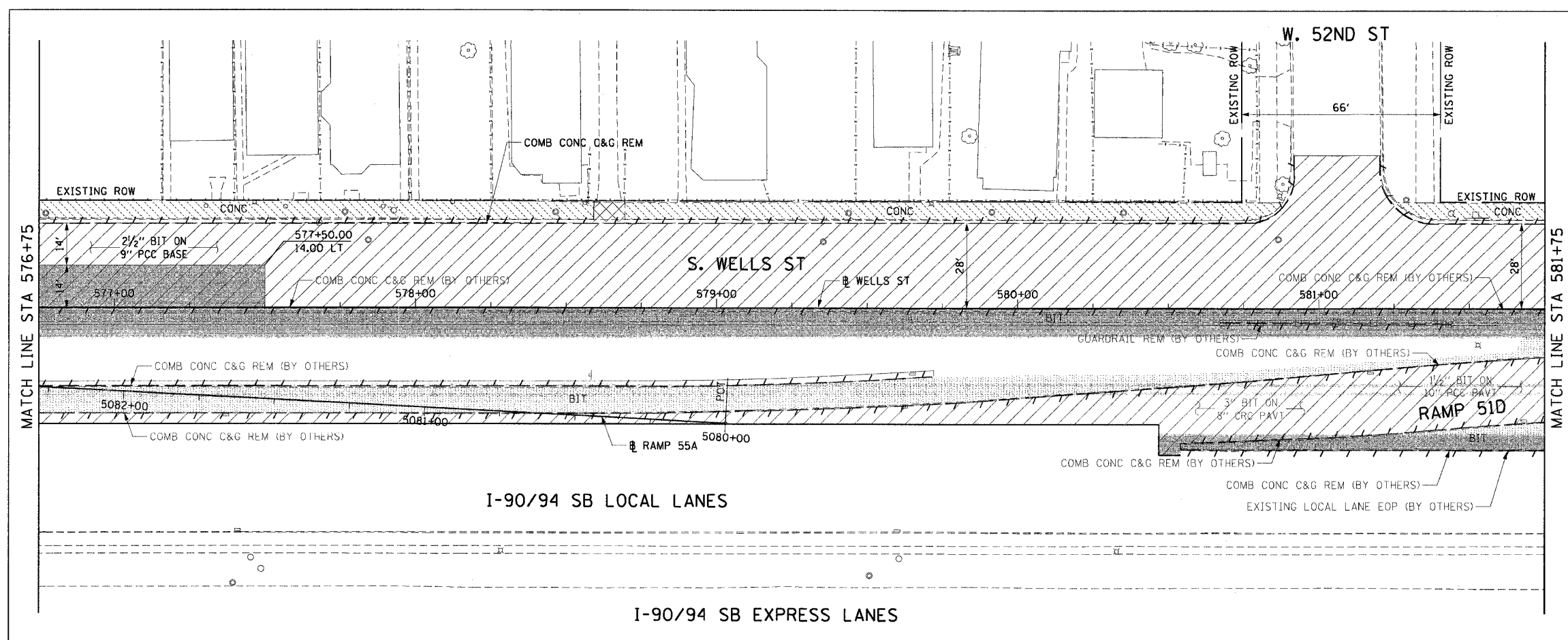
F.A.I. RTE.	SECTION	COUNTY	TOTAL SHEETS	SHEET NO.
90/94	2004-069RS	COOK	61	24
STA. 576+75		TO STA. 581+75		
FED. ROAD DIST. NO. 1 ILLINOIS FED. AID PROJECT				

62808



- LEGEND:
- PAVEMENT REMOVAL
 - MEDIAN REMOVAL
 - LINEAR REMOVALS
 - SIDEWALK REMOVAL
 - DRIVEWAY PAVEMENT REMOVAL
 - WORK TO BE DONE BY OTHERS

- NOTES:
- CONTRACTOR SHALL COORDINATE WITH CONTRACT 62806 FOR ROADWAY LIGHTING REMOVALS AND INSTALLATIONS.
 - SEE DRAINAGE AND UTILITY SHEETS FOR REMOVALS AND IMPROVEMENTS.
 - CONTRACTOR SHALL COORDINATE WITH CONTRACT 62798 FOR FRONTAGE ROAD SIGNING.
 - ALL DRIVEWAYS SHOWN ARE CONCRETE UNLESS NOTED OTHERWISE.

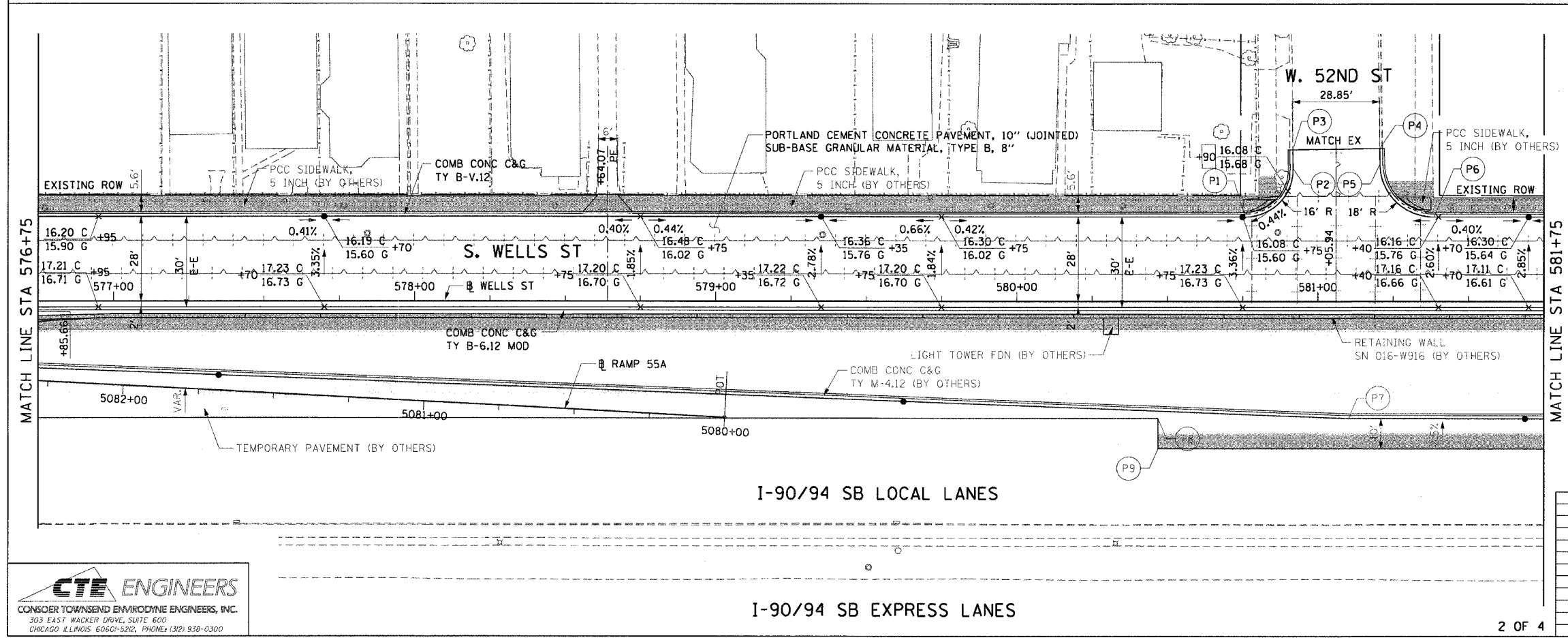


EXISTING CONDITIONS AND REMOVAL
PROPOSED IMPROVEMENTS



- LEGEND:
- TEMPORARY PAVEMENT
 - WORK TO BE DONE BY OTHERS

- NOTES:
- SEE ALIGNMENT PLANS FOR CURVE DATA.
 - SEE ROADWAY DETAIL SHEETS FOR CONCRETE MEDIAN SURFACE, 5" (MODIFIED) DETAILS.
 - CONTRACTOR SHALL COORDINATE WITH CONTRACT 62795 FOR SIDEWALK AND DRIVEWAY IMPROVEMENTS.
 - CONTRACTOR SHALL COORDINATE WITH CONTRACT 62586 FOR RETAINING WALL AND FRONTAGE ROAD IMPROVEMENTS.



PT.	STATION	OFFSET	PT.	STATION	OFFSET
P1	580+75.71	28.00' LT	P6	581+38.54	28.00' LT
P2	580+91.71	44.21' LT	P7	581+10.21	38.74' RT
P3	580+91.62	50.53' LT	P8	580+46.92	38.72 RT
P4	581+20.47	50.91' LT	P9	580+46.92	48.89' RT
P5	581+20.54	45.77' LT			

REVISIONS	
NAME	DATE

ILLINOIS DEPARTMENT OF TRANSPORTATION
F.A.I. 90/94 (DAN RYAN EXPRESSWAY)
53rd ST TO 51st ST (WELLS STREET)
EXISTING AND PROPOSED ROADWAY PLANS
WELLS STREET

SCALE: 1"=20'
DATE: December 17, 2004

DRAWN BY: PHP
CHECKED BY: JAL