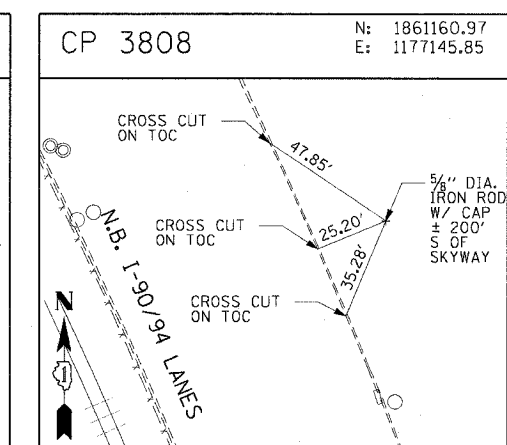
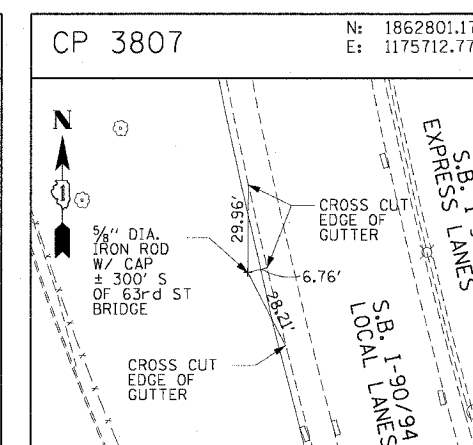
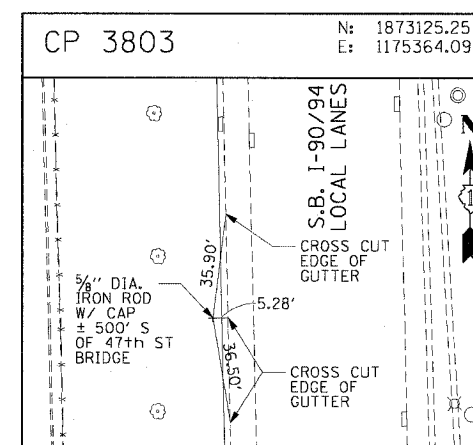
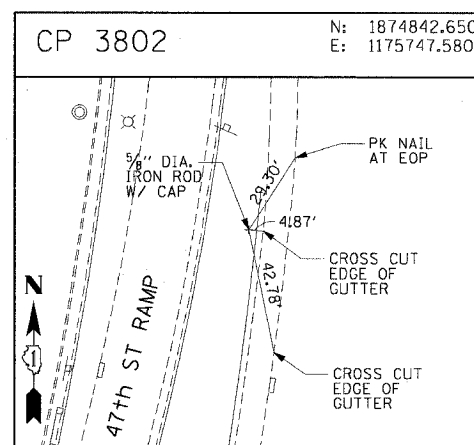
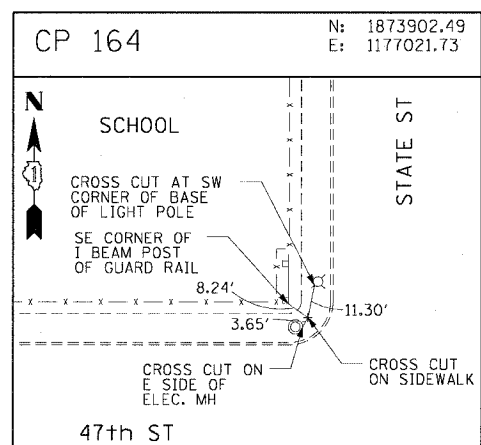
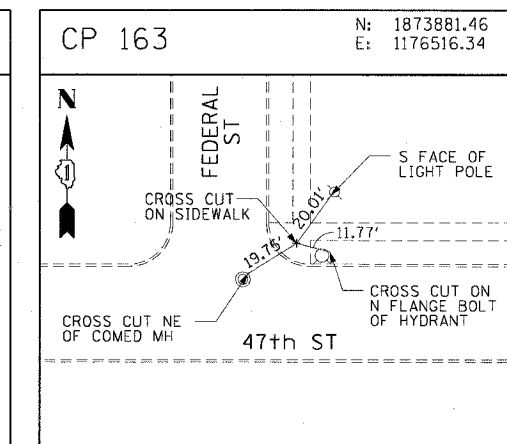
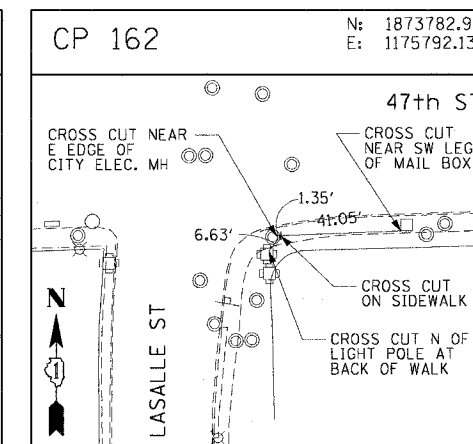
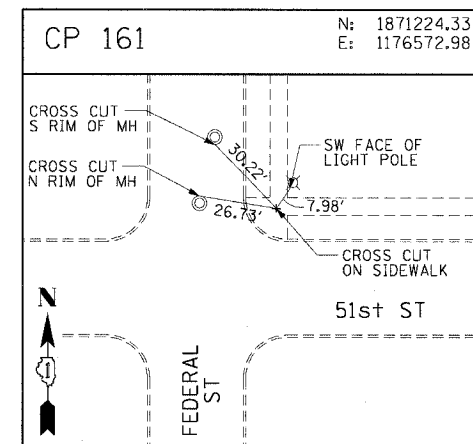
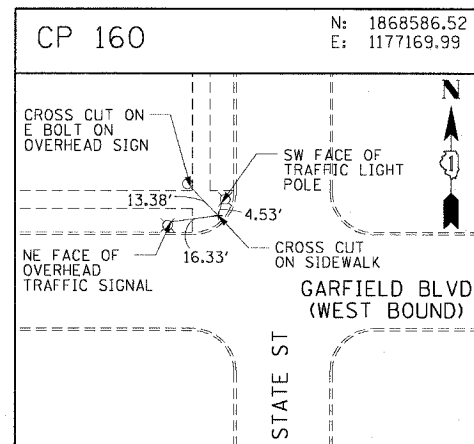
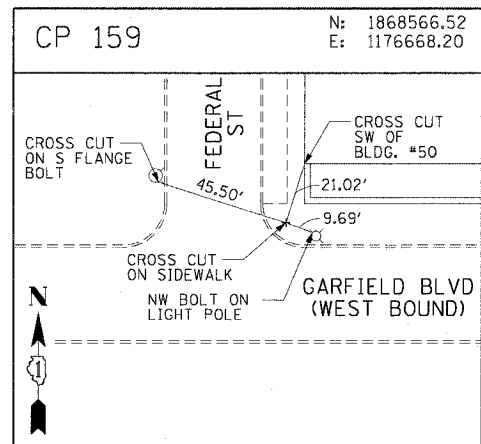
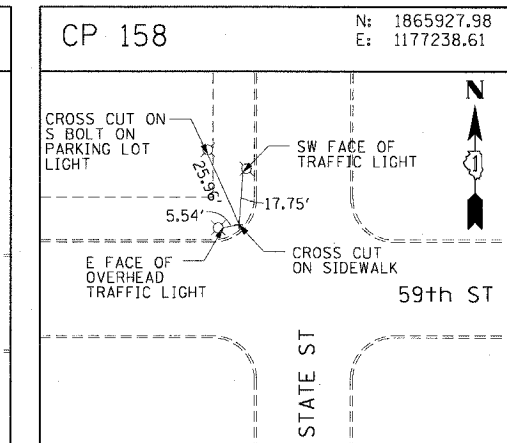
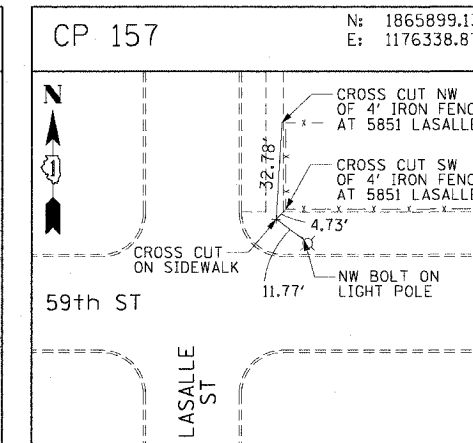
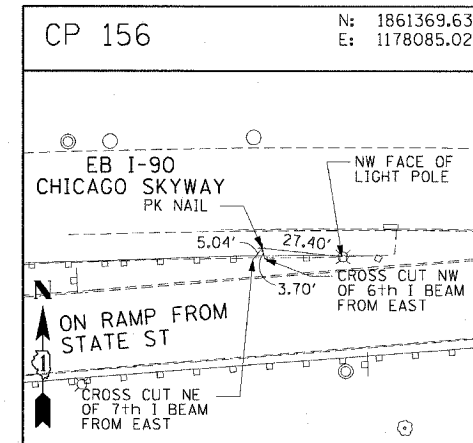
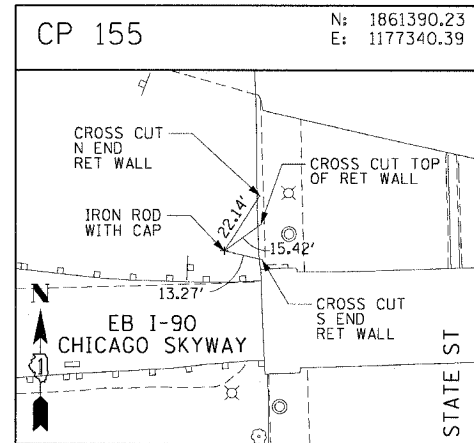
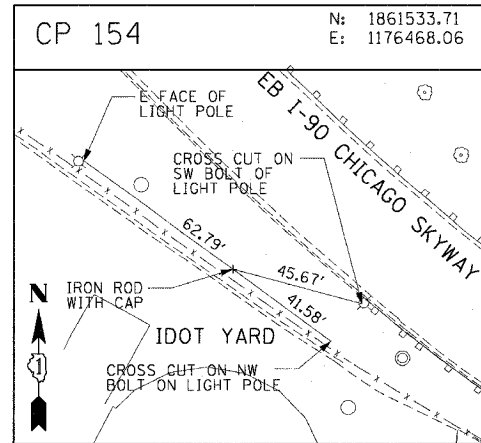


F.A.I. RTE.	SECTION	COUNTY	TOTAL SHEETS	SHEET NO.
90/94	2004-072R5	COOK	54	21
STA.		TO STA.		
FED. ROAD DIST. NO. 1		ILLINOIS FED. AID PROJECT		
62811				



REVISIONS	
NAME	DATE

ILLINOIS DEPARTMENT OF TRANSPORTATION  
 F.A.I. 90/94 (DAN RYAN EXPRESSWAY)  
 51st ST TO 48th PL (WENTWORTH AVENUE)  
 SURVEY TIES AND CONTROL POINTS  
 SCALE: 1"=30'  
 DATE: December 17, 2004  
 DRAWN BY: MRX  
 CHECKED BY: JAL

12/17/2004 10:33:32 AM