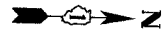
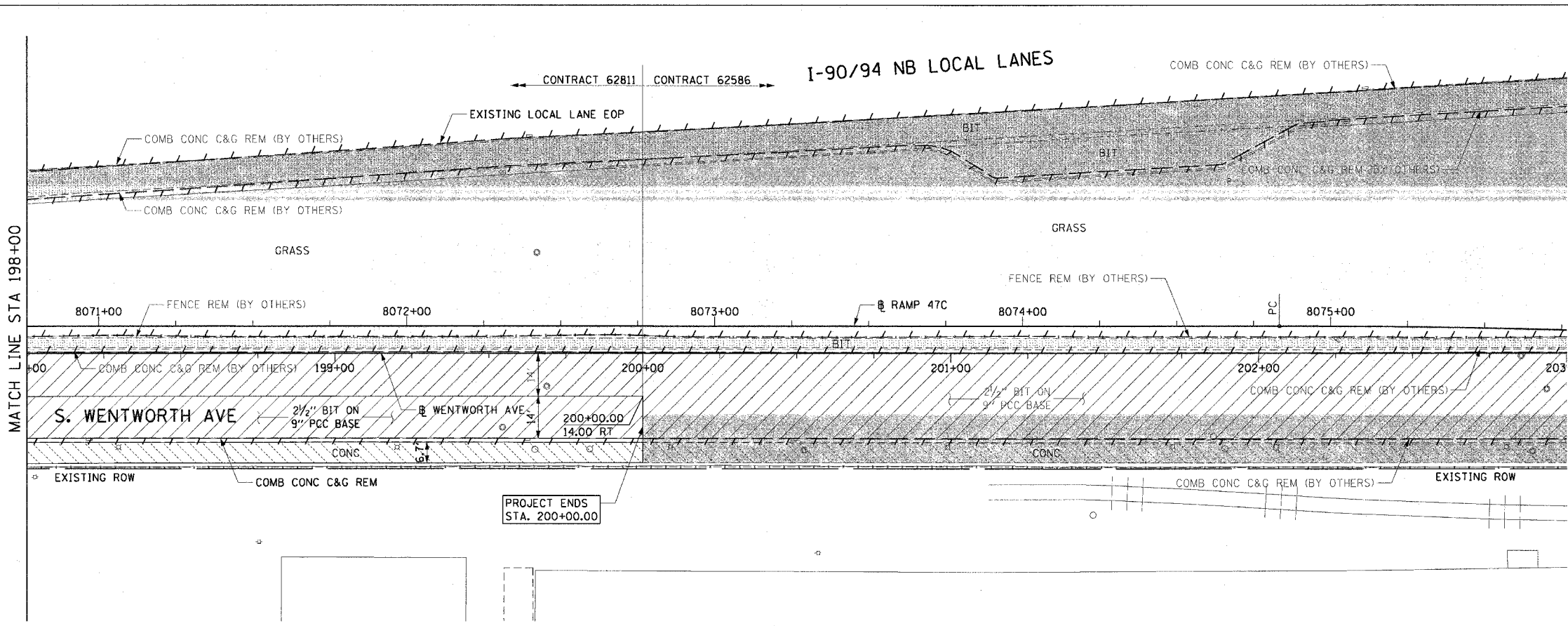


F.A.I. RT.	SECTION	COUNTY	TOTAL SHEETS	SHEET NO.
90/94	2004-072RS	COOK	54	24
STA. 198+00		TO STA. 200+00		
FED. ROAD DIST. NO. 1		ILLINOIS	FED. AID PROJECT	

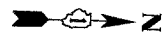
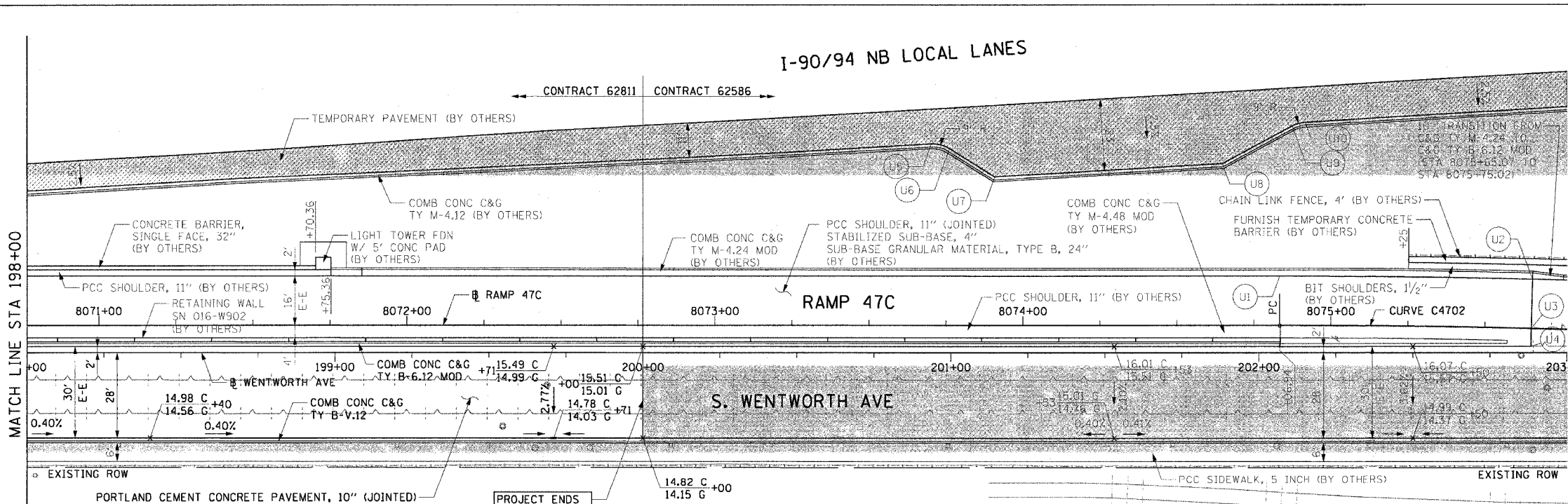
62811



- LEGEND:**
- PAVEMENT REMOVAL
 - LINEAR REMOVALS
 - SIDEWALK REMOVAL
 - DRIVEWAY PAVEMENT REMOVAL
 - REMOVAL TO BE DONE BY OTHERS

- NOTES:**
1. CONTRACTOR SHALL COORDINATE WITH CONTRACT 62807 FOR ROADWAY LIGHTING REMOVALS AND INFRASTRUCTURE.
 2. SEE DRAINAGE AND UTILITY SHEETS FOR REMOVALS AND IMPROVEMENTS.
 3. CONTRACTOR SHALL COORDINATE WITH CONTRACT 62798 FOR FRONTAGE ROAD SIGNING REMOVALS AND INSTALLATIONS.

**EXISTING CONDITIONS AND REMOVAL
PROPOSED IMPROVEMENTS**



- LEGEND:**
- WORK TO BE DONE BY OTHERS

- NOTES:**
1. CONTRACTOR SHALL COORDINATE WITH CONTRACT 62796 FOR SIDEWALK IMPROVEMENTS.
 2. CONTRACTOR SHALL COORDINATE WITH CONTRACT 62586 FOR RETAINING WALL AND ROADWAY IMPROVEMENTS.
 3. SEE ALIGNMENT PLANS FOR CURVE DATA.

PT.	STATION	OFFSET	PT.	STATION	OFFSET
U1	8074+83.35	16.00' LT	U6	8073+73.16	57.52' LT
U2	8075+65.07	16.00' LT	U7	8073+90.84	48.24' LT
U3	8075+65.07	0.00' LT	U8	8074+64.79	52.58' LT
U4	202+88.35	2.00' LT	U9	8074+87.37	64.98' LT
U5	8073+70.23	59.05' LT	U10	8074+91.48	66.19' LT

REVISIONS	
NAME	DATE

ILLINOIS DEPARTMENT OF TRANSPORTATION
F.A.I. 90/94 (DAN RYAN EXPRESSWAY)
51st ST TO 48th PL (WENTWORTH AVENUE)

**EXISTING AND PROPOSED ROADWAY PLANS
WENTWORTH AVENUE**

SCALE: 1"=20'
DATE: December 17, 2004

DRAWN BY: NJH
CHECKED BY: JAL

CTE ENGINEERS
CONSER TOWNSEND ENVIRONMENTAL ENGINEERS, INC.
303 EAST WACKER DRIVE, SUITE 600
CHICAGO, ILLINOIS 60601-5202, PHONE: (312) 938-0300

12/17/2004 10:34:15 AM