
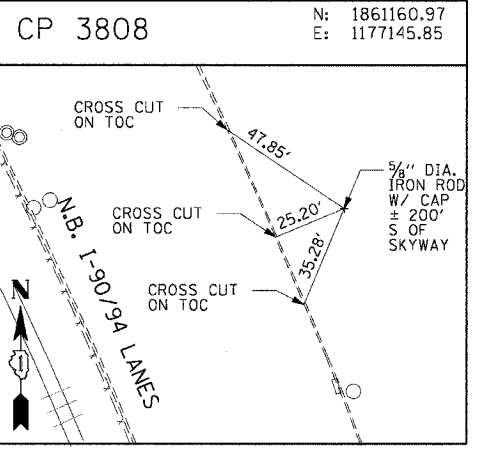
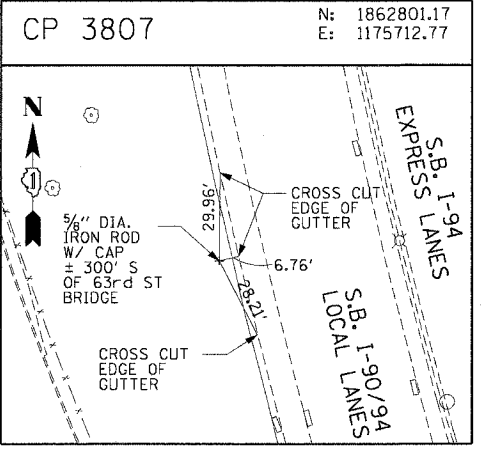
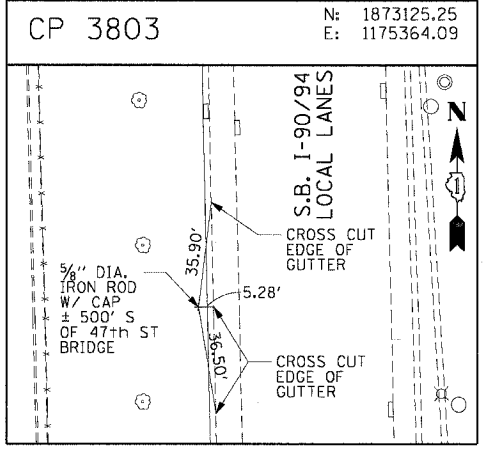
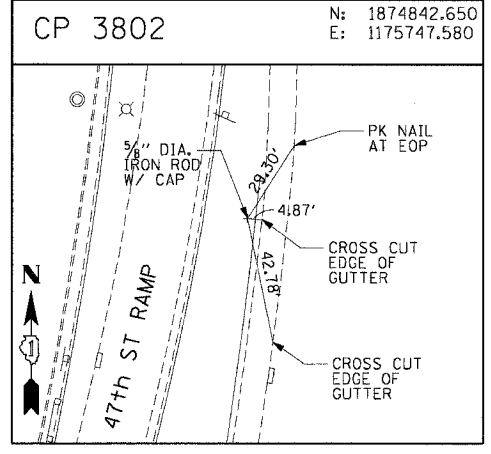
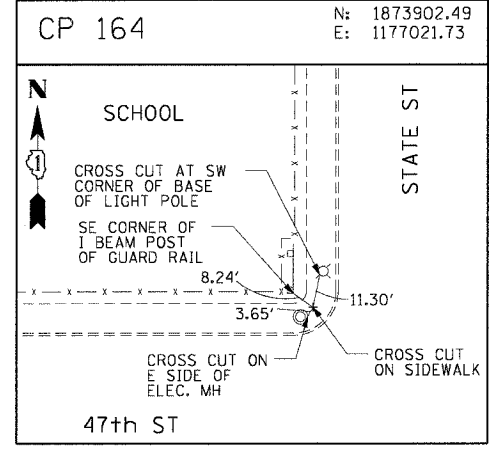
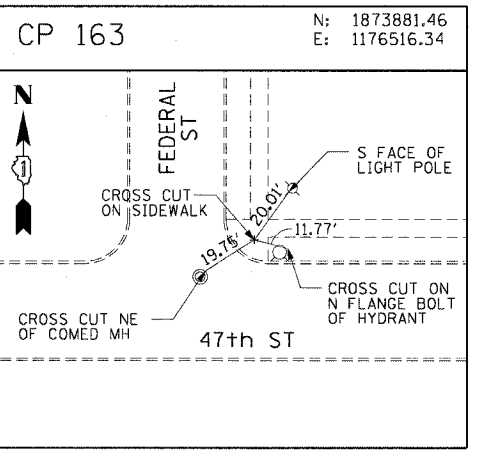
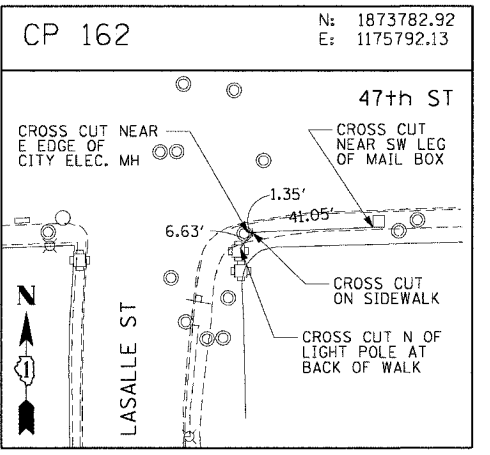
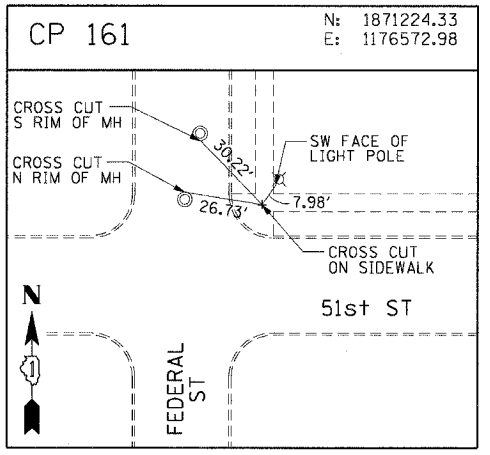
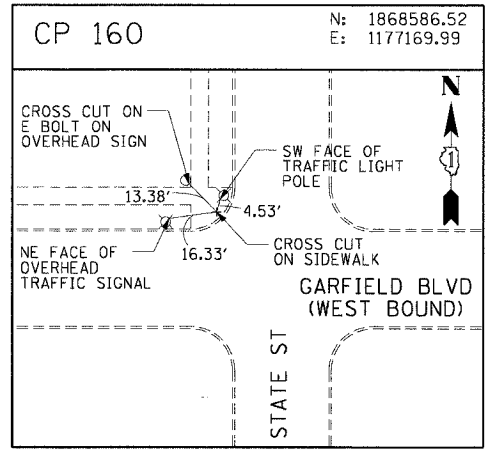
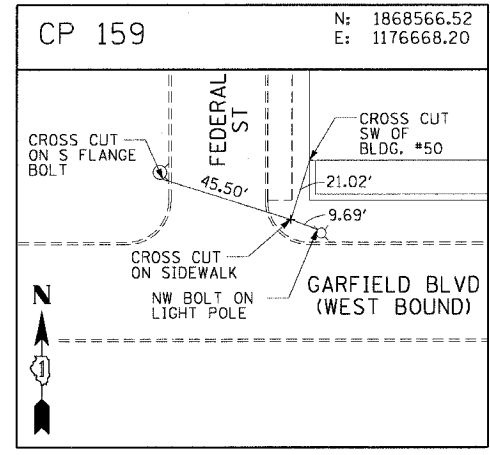
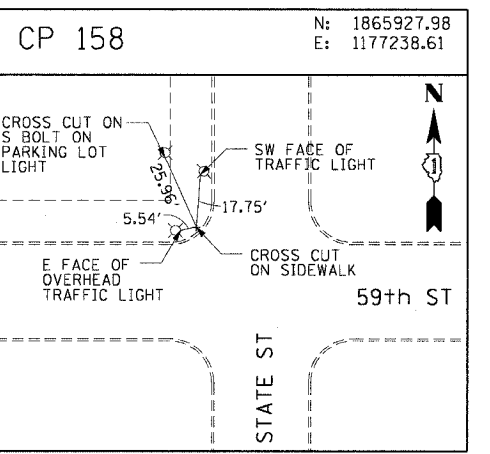
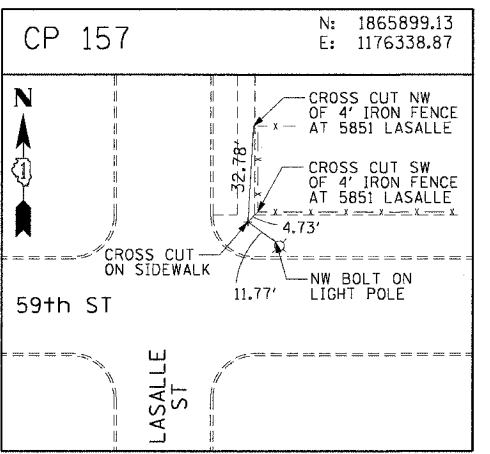
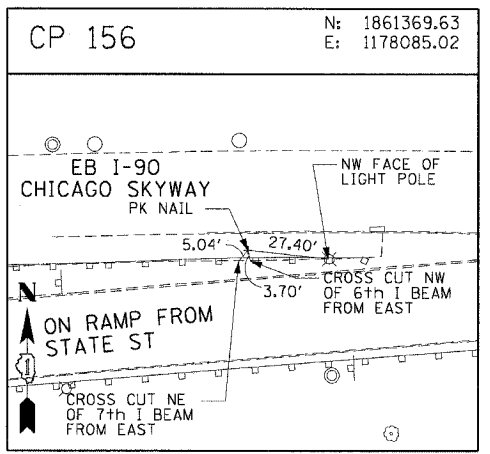
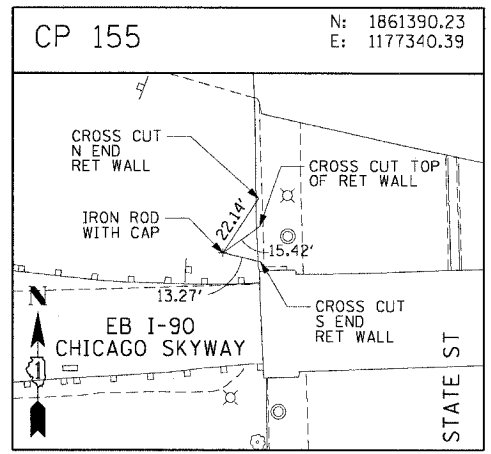
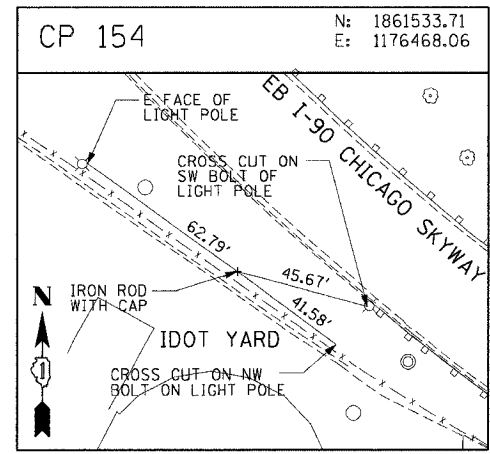


F.A.I. NO.	SECTION	COUNTY	TOTAL SHEETS	SHEET NO.
90/94	2004-073RS	COOK	74	23
STA.		TO STA.		
FED. ROAD DIST. NO. 1		ILLINOIS FED. AID PROJECT		
62812				



REVISIONS	
NAME	DATE

ILLINOIS DEPARTMENT OF TRANSPORTATION
 F.A.I. 90/94 (DAN RYAN EXPRESSWAY)
 51st ST (WENTWORTH AVE AND WELLS ST)
 SURVEY TIES AND CONTROL POINTS

SCALE: 1"=30'
 DATE: December 23, 2004
 DRAWN BY: LC
 CHECKED BY: JAL

12/21/2004 3:42:27 PM