







F.A.I. RTE.	SECTION	COUNTY	TOTAL SHEETS	SHEET NO.
90/94	2004-074RS	COOK	63	26
STA. 541+50		TO STA. 546+00		
FED. ROAD DIST. NO. 1		ILLINOIS FED. AID PROJECT		

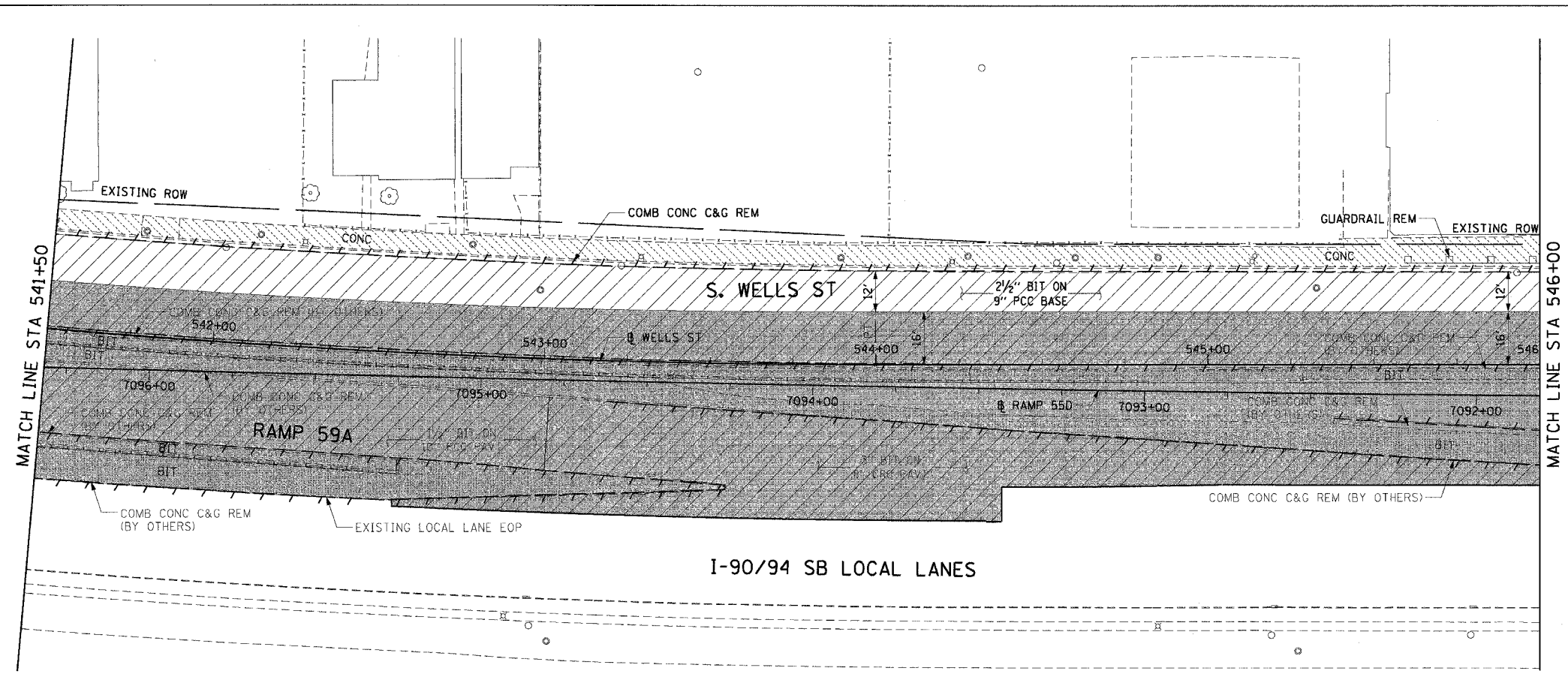
62813

LEGEND:

-  PAVEMENT REMOVAL
-  MEDIAN REMOVAL
-  LINEAR REMOVALS
-  SIDEWALK REMOVAL
-  DRIVEWAY PAVEMENT REMOVAL
-  WORK TO BE DONE BY OTHERS



NOTES:

1. CONTRACTOR SHALL COORDINATE WITH CONTRACT 62806 FOR ROADWAY LIGHTING REMOVALS AND INSTALLATIONS.
2. SEE DRAINAGE AND UTILITY SHEETS FOR REMOVALS AND IMPROVEMENTS.
3. CONTRACTOR SHALL COORDINATE WITH CONTRACT 62798 FOR FRONTAGE ROAD SIGNING.
4. ALL DRIVEWAYS SHOWN ARE CONCRETE UNLESS NOTED OTHERWISE.



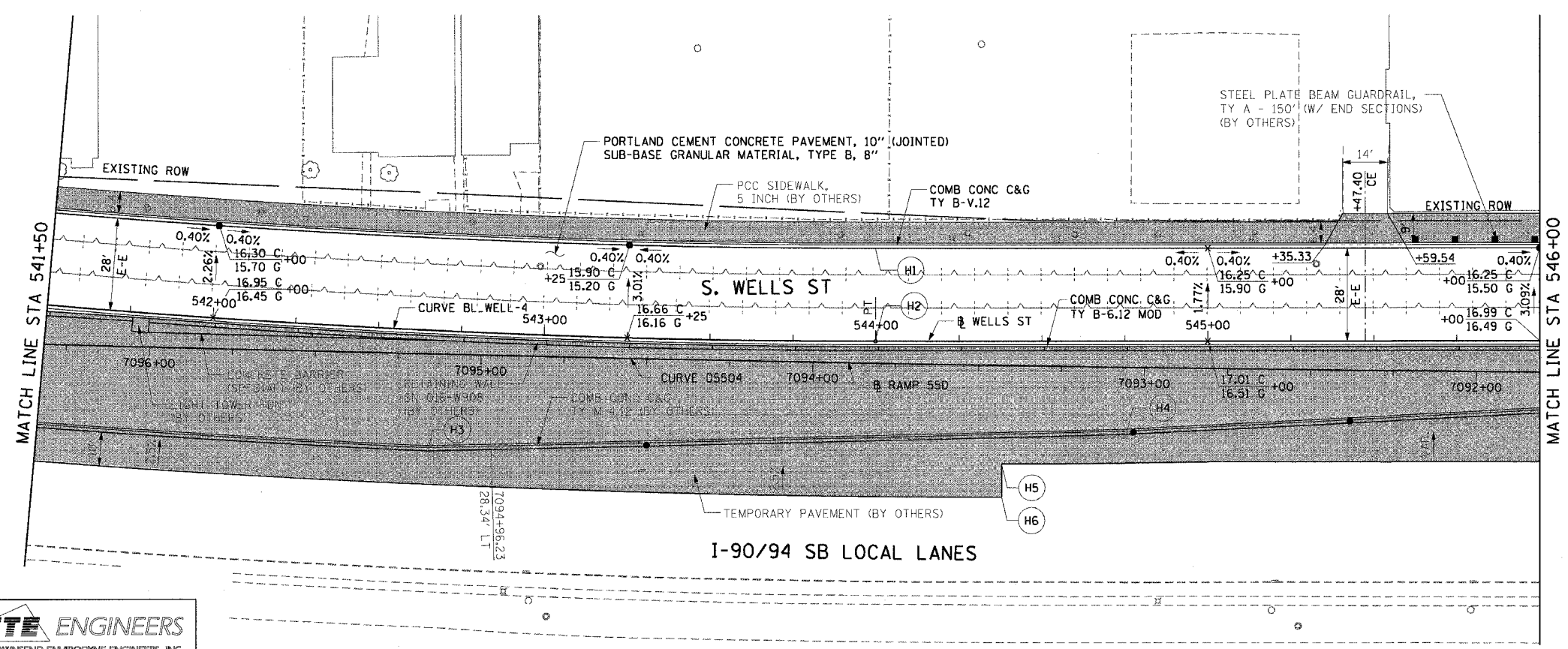
EXISTING CONDITIONS AND REMOVAL
PROPOSED IMPROVEMENTS

LEGEND:

-  TEMPORARY PAVEMENT
-  WORK TO BE DONE BY OTHERS

NOTES:

1. SEE ALIGNMENT PLANS FOR CURVE DATA.
2. SEE ROADWAY DETAIL SHEETS FOR CONCRETE MEDIAN SURFACE, 5" (MODIFIED) DETAIL.
3. CONTRACTOR SHALL COORDINATE WITH CONTRACT 62795 FOR SIDEWALK AND DRIVEWAY IMPROVEMENTS.
4. CONTRACTOR SHALL COORDINATE WITH CONTRACT 62586 FOR RETAINING WALL AND FRONTAGE ROAD IMPROVEMENTS.



PT.	STATION	OFFSET	PT.	STATION	OFFSET
H1	543+99.82	28.00' LT	H4	7093+05.23	20.10' LT
H2	543+99.82	0.00'	H5	7093+42.59	29.60' LT
H3	7095+15.31	29.20' LT	H6	7093+42.41	39.76' LT

REVISIONS	
NAME	DATE

ILLINOIS DEPARTMENT OF TRANSPORTATION
F.A.I. 90/94 (DAN RYAN EXPRESSWAY)
59th ST TO 57th ST (WELLS STREET)
EXISTING AND PROPOSED ROADWAY PLANS
WELLS STREET

SCALE: 1"=20'
DATE: December 17, 2004
DRAWN BY: PHP
CHECKED BY: JAL

12/17/2004 5:09:22 PM