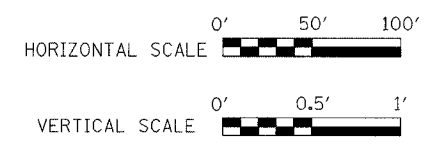
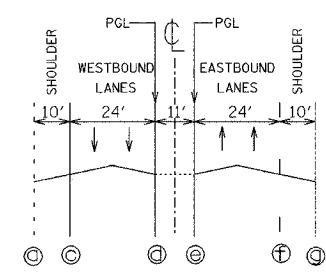
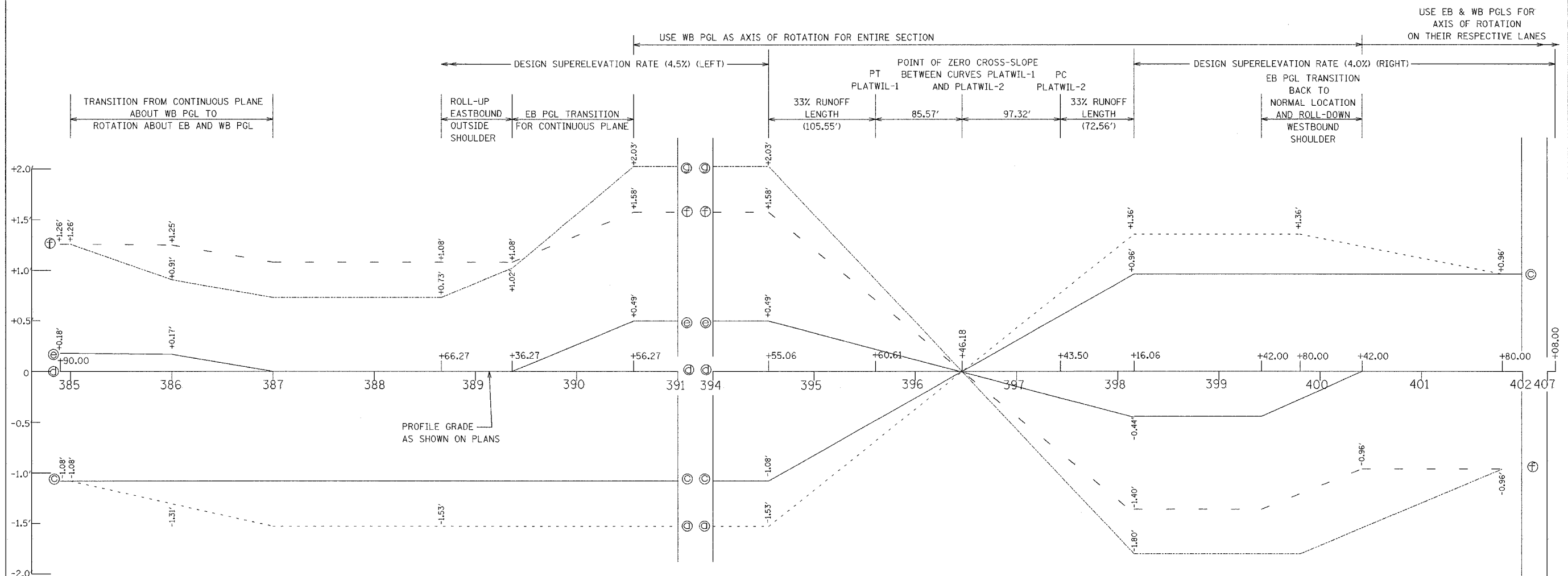


CURVES PLATWIL-1 AND PLATWIL-2

CONTRACT 62829	F.A.P. RTE. 305	SECTION 2004-088B	COUNTY COOK	TOTAL SHEETS 145	SHEET NO. 42
STA.		TO STA.			



NOTE: MEDIAN WIDTH TRANSITIONS FROM 4-FEET WIDE TO 11-FEET WIDE FROM STA. 385+00 TO STA. 387+00

Edwards and Kelcey	
REVISIONS	
NAME	DATE
DES	11/3/04

ILLINOIS DEPARTMENT OF TRANSPORTATION
SUPERELEVATION ATTAINMENT DIAGRAMS I
 WILLOW ROAD
 OVER US 45/IL 21 (MILWAUKEE AVE)
 AND OVER DES PLAINES RIVER
 SCALE AS SHOWN
 DATE JANUARY 2005
 DRAWN BY CADD
 CHECKED BY DES

RSE-1
 12/27/2004 03:09:44 PM