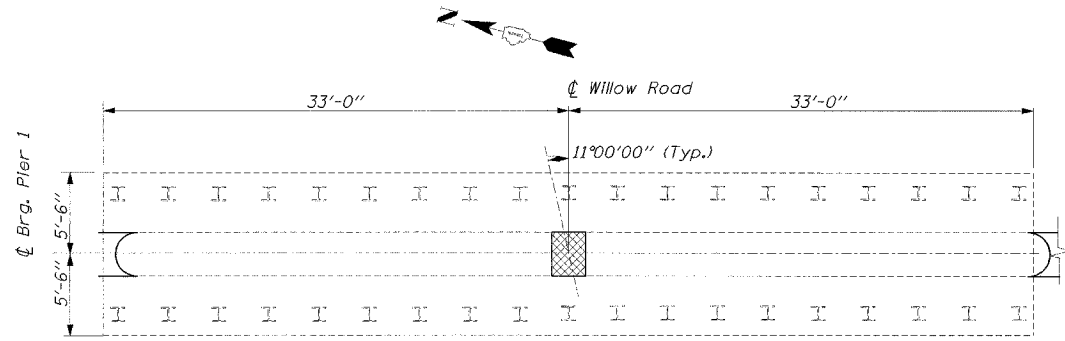


STATE OF ILLINOIS
DEPARTMENT OF TRANSPORTATION

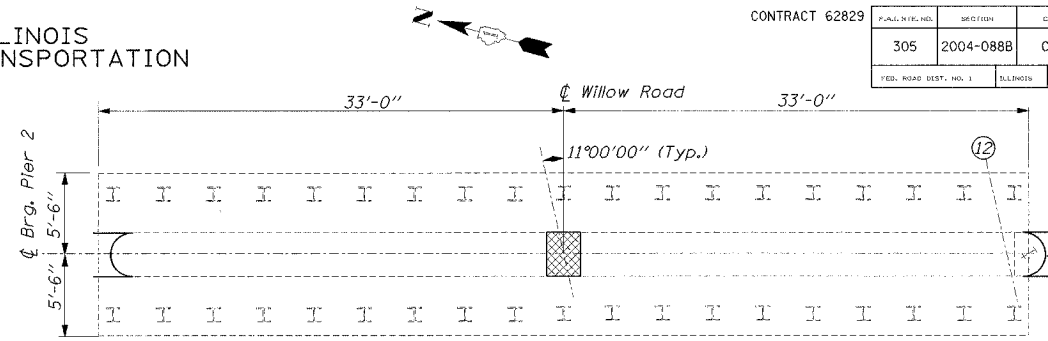
CONTRACT 62829

FULL NAME NO.	SECTION	COUNTY	TOTAL SHEETS	SHEET NO.
305	2004-088B	COOK	145	115
FED. ROAD DIST. NO. 1	LENGTH	FED. AID PROJECT		

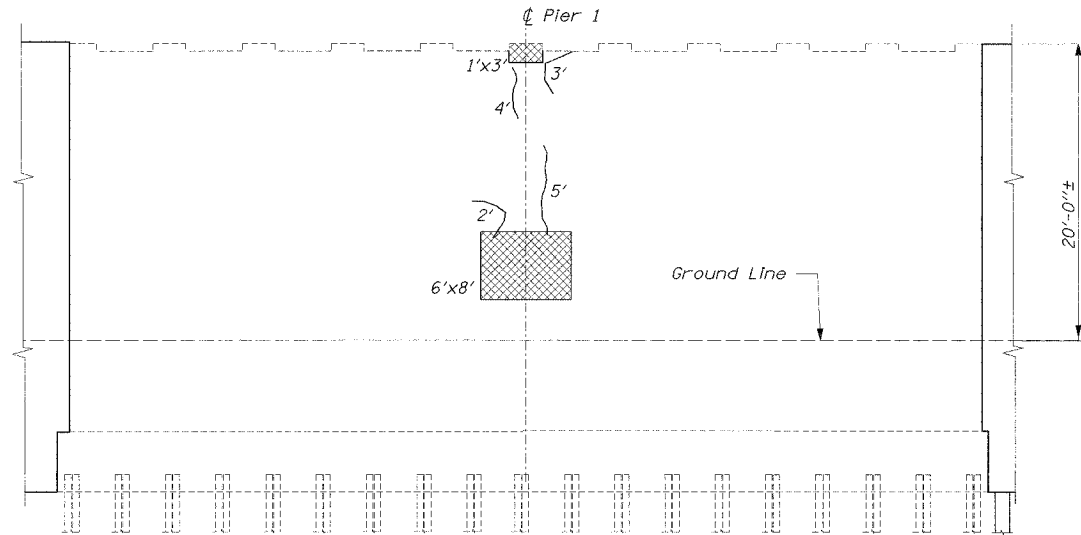
SHEET NO. SB-32
OF SHEETS SB-44



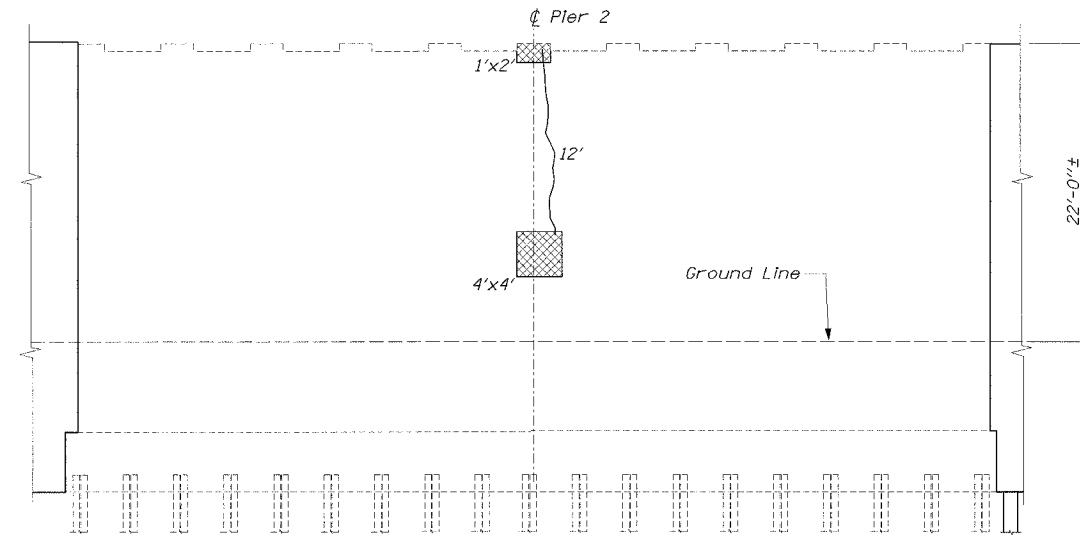
PIER 1 PLAN



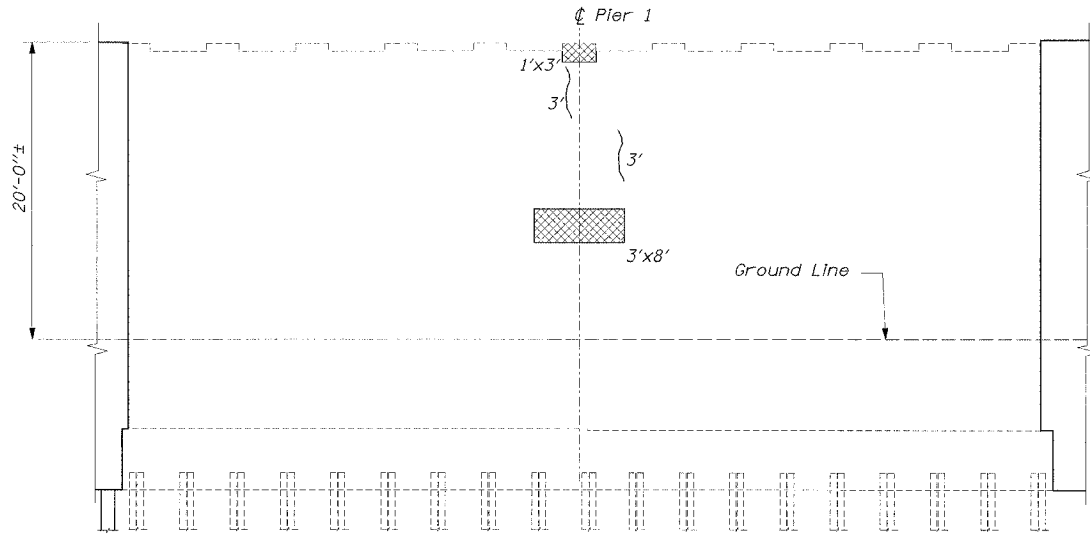
PIER 2 PLAN



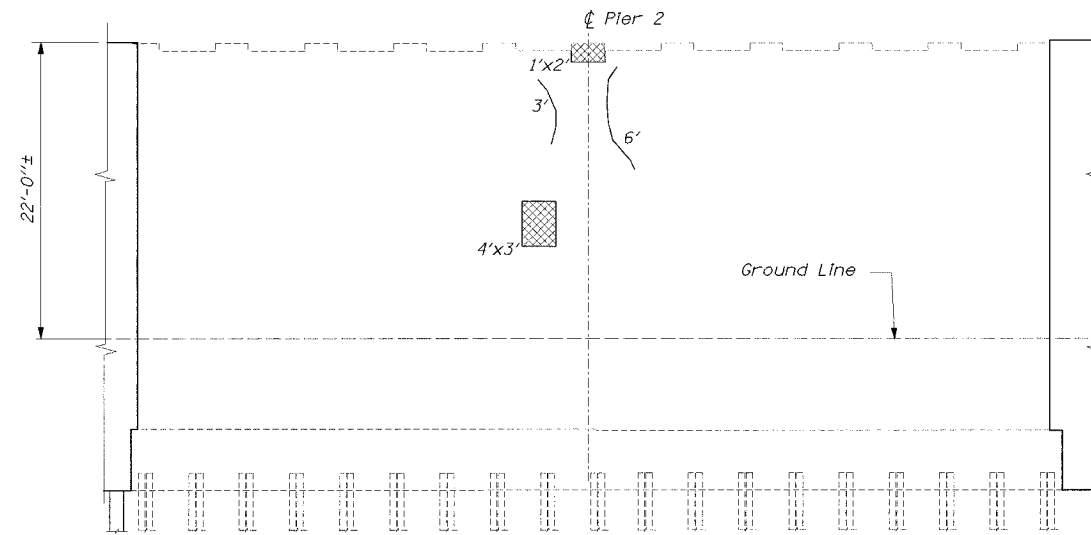
PIER 1 ELEVATION
(Looking East)



PIER 2 ELEVATION
(Looking East)



PIER 1 ELEVATION
(Looking West)



PIER 2 ELEVATION
(Looking West)

LEGEND

- Concrete Removal
- Formed Concrete Repair
Depth Equal to or Less Than 5"
- Epoxy Crack Sealing
- Hairline Crack - Not to be Sealed

NOTES:

1. Crack widths are $\frac{1}{8}'' \pm \frac{1}{16}''$ unless otherwise noted.
2. Pier 3 not shown. No discernable cracks or deterioration observed during the inspection.

BILL OF MATERIALS

ITEM	UNIT	QUANTITY
Formed Concrete Repair (Depth Equal to or Less Than 5")	Sq. Ft.	110
Epoxy Crack Sealing	Foot	41

PIER 1 AND 2 REPAIRS
WILLOW ROAD OVER
DES PLAINES RIVER
F.A.P. RTE. 305
SECTION 2004-088B
COOK COUNTY
STA. 397+76.18
STR. NO. 016-0530

EDWARDS AND KELCEY

DESIGNED	EL
CHECKED	JAS
DRAWN	ABW
CHECKED	EL

12/28/2004 10:34:40 AM

P:\000095\04\Acad\Arkanoos_Contract\04\Structural\DesPlans\PIER1_Plan_SerView.rvt\$32.rvt