

F.A.P. RTE.	SECTION	COUNTY	TOTAL SHEETS	SHEET NO.
305	0913.1 RS-1	COOK	53	1
FED. ROAD DIST. NO. 1	ILLINOIS	HIGHWAY PROJECT		

CONTRACT NO.: 62850

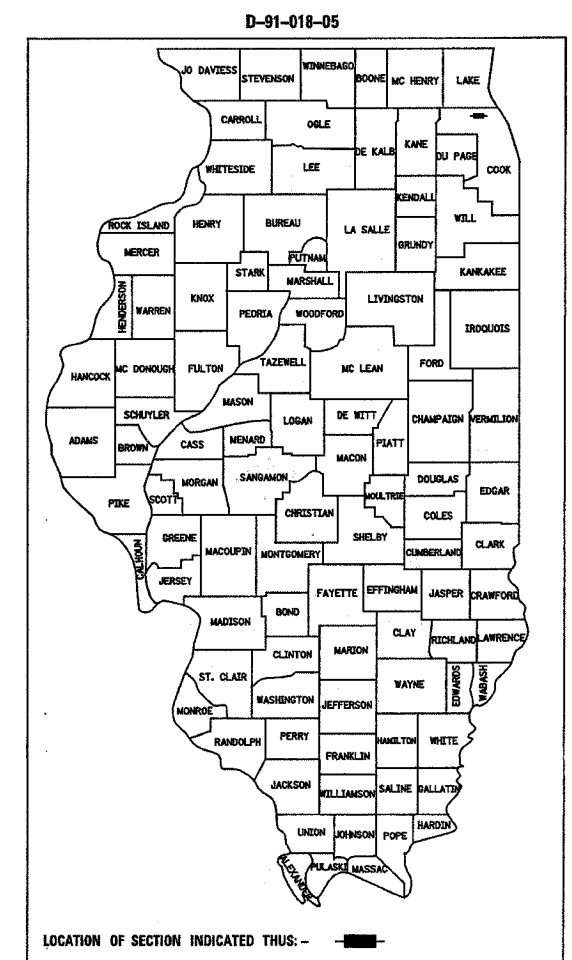
STATE OF ILLINOIS
DEPARTMENT OF TRANSPORTATION
DIVISION OF HIGHWAYS

PLANS FOR PROPOSED HIGHWAY

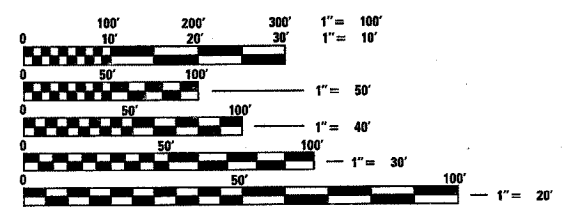
F.A.P. 305 (PALATINE ROAD)
US 12 (RAND RD.) TO US 45 / IL 21 (MILWAUKEE AVE.)
SECTION: 0913.1 RS-1
RESURFACING (MAINTENANCE)
COOK COUNTY
C-91-018-05

FOR INDEX OF SHEETS, SEE SHEET NO. 2

IMPROVEMENT IS LOCATED IN THE VILLAGES OF ARLINGTON HEIGHTS, PROSPECT HEIGHTS, AND WHEELING



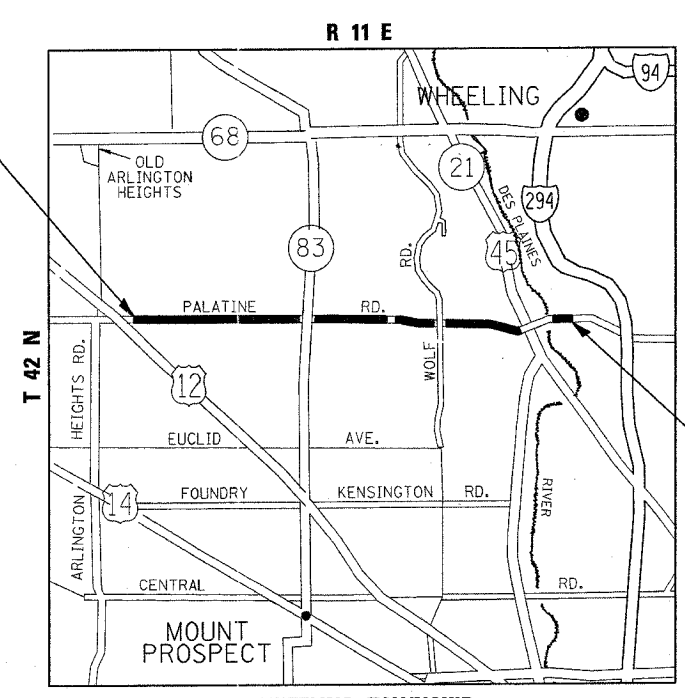
DISTRICT ONE - DESIGN / PLAN PREPARATION ENGINEER KEN ENG / JENPAI CHANG (847) 705-4832



FULL SIZE PLANS HAVE BEEN PREPARED USING STANDARD ENGINEERING SCALES, REDUCED SIZED PLANS WILL NOT CONFORM TO STANDARD SCALES, IN MAKING MEASUREMENTS ON REDUCED PLANS, THE ABOVE SCALES MAY BE USED.

CONTRACT NO. 62850

IMPROVEMENT BEGINS
STA. 259 + 37



TRAFFIC DATA
2002 ADT (MAINLINE) = 46,600
SPEED LIMIT (MAINLINE) = 30 - 55 MPH
SPEED LIMIT (FRONTAGE RD.) = 30 MPH

OMISSIONS:
IL 83 (ELMHURST RD.)
STA. 357 + 45 TO STA. 370 + 30
WC RAILROAD
STA. 420 + 37 TO STA. 422 + 83
WOLF RD.
STA. 441 + 98 TO STA. 443 + 68
US 45 / IL 21 (MILWAUKEE AVE.) & DES PLAINES RIVER
STA. 489 + 84 TO STA. 500 + 02

STATION EQUATION:
STA. 502 + 73 AH =
STA. 402 + 73 BK

IMPROVEMENT ENDS
STA. 417 + 54

STATE OF ILLINOIS
DEPARTMENT OF TRANSPORTATION
DIVISION OF HIGHWAYS

SUBMITTED December 20, 20 04
Dina O'Keefe/AP
DEPUTY DIRECTOR OF HIGHWAY, REGION ENGINEER

February 4, 20 05
Thilo Hine/ED
ENGINEER OF DESIGN AND ENVIRONMENT

February 4, 20 05
Victor Mader/ED
DIRECTOR OF HIGHWAYS, CHIEF ENGINEER

PRINTED BY THE AUTHORITY OF THE
STATE OF ILLINOIS

FOR UTILITY INFORMATION
CALL J.U.L.I.E. 1-800-892-0123
"JOINT UTILITY LOCATION INFORMATION FOR EXCAVATION"

GROSS LENGTH OF IMPROVEMENT = 25,817 FEET = 4.89 MILES
NET LENGTH OF IMPROVEMENT = 23,098 FEET = 4.37 MILES