

FAU RTE.	SECTION	COUNTY	TOTAL SHEETS	SHEET NO.
0196	37RS-3	LAKE	12	1

CONTRACT NO.: 62860

STATE OF ILLINOIS
 DEPARTMENT OF TRANSPORTATION
 DIVISION OF HIGHWAYS

PLANS FOR PROPOSED HIGHWAY

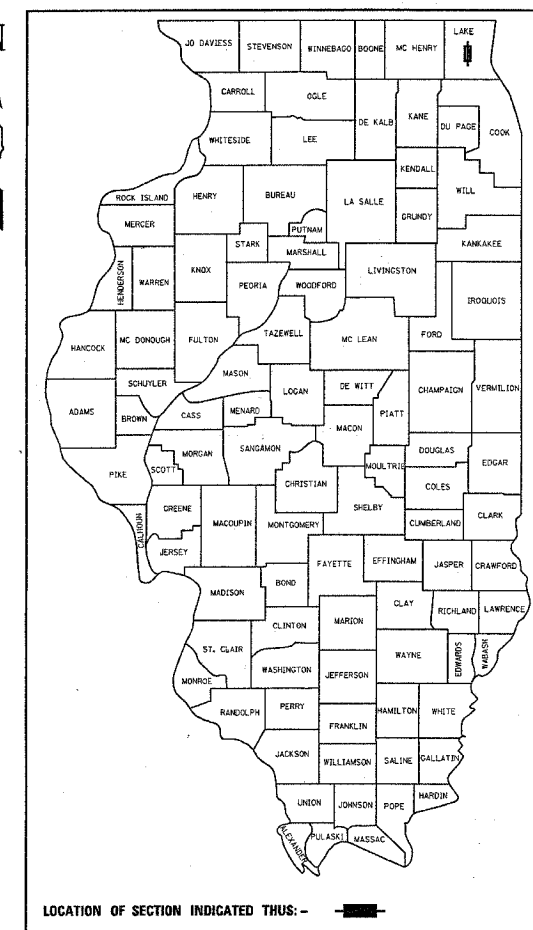
FAU ROUTE 0196: IVANHOE RD
 IL 83/137 TO IL 120
 SECTION: 37RS-3
 RESURFACING
 LAKE COUNTY
 C-91-037-05

FOR INDEX OF SHEETS, SEE SHEET NO. 2

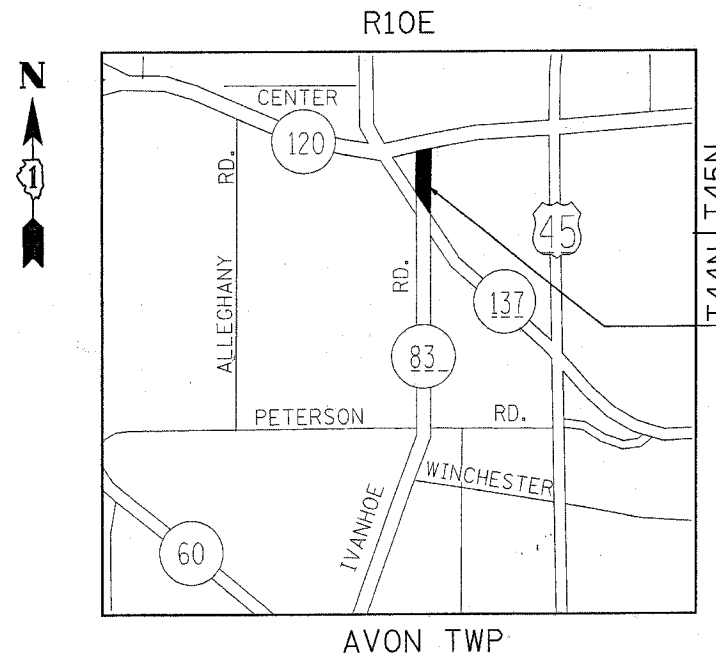
IMPROVEMENT LOCATED IN
 THE VILLAGES OF GRAYSLAKE

TRAFFIC DATA:

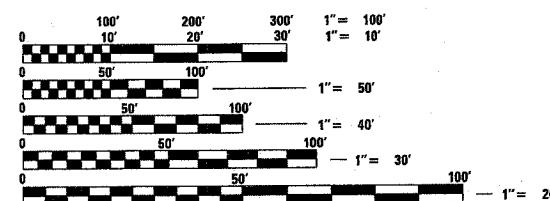
IVANHOE RD
 2000 ADT = 16,500
 POSTED SPEED LIMIT = 40 MPH



LOCATION OF SECTION INDICATED THUS: -



IVANHOE RD
 STA. 0+38 TO STA. 12+73



FULL SIZE PLANS HAVE BEEN PREPARED USING STANDARD
 ENGINEERING SCALES, REDUCED SIZED PLANS WILL NOT
 CONFORM TO STANDARD SCALES, IN MAKING MEASUREMENTS
 ON REDUCED PLANS, THE ABOVE SCALES MAY BE USED.

J.U.L.I.E.
 JOINT UTILITY LOCATION INFORMATION FOR EXCAVATION
 800-892-0123

CONTRACT NO. 62860

GROSS LENGTH OF IMPROVEMENT = 1235 FT (0.23 MILE)
 NET LENGTH OF IMPROVEMENT = 1235 FT (0.23 MILE)

STATE OF ILLINOIS
 DEPARTMENT OF TRANSPORTATION
 DIVISION OF HIGHWAYS

SUBMITTED December 21, 20 04
Dina O'Keefe/AP
 DISTRICT ENGINEER

February 4, 20 05
Mike Dine/KD
 ENGINEER OF DESIGN AND ENVIRONMENT

February 4, 20 05
Victor Madson/KD
 DIRECTOR, DIVISION OF HIGHWAYS

PRINTED BY THE AUTHORITY
 OF THE STATE OF ILLINOIS

Rev. 2-9-05

DISTRICT ONE - BUREAU OF MAINTENANCE:
 MAINTENANCE DESIGN ENGINEER: R. BORO (847) 705-4178