

F.A.I. RTE.	SECTION	COUNTY	TOTAL SHEETS	SHEET NO.
55	B7(B,D,E,F,&P)I-7	WILL	16	1

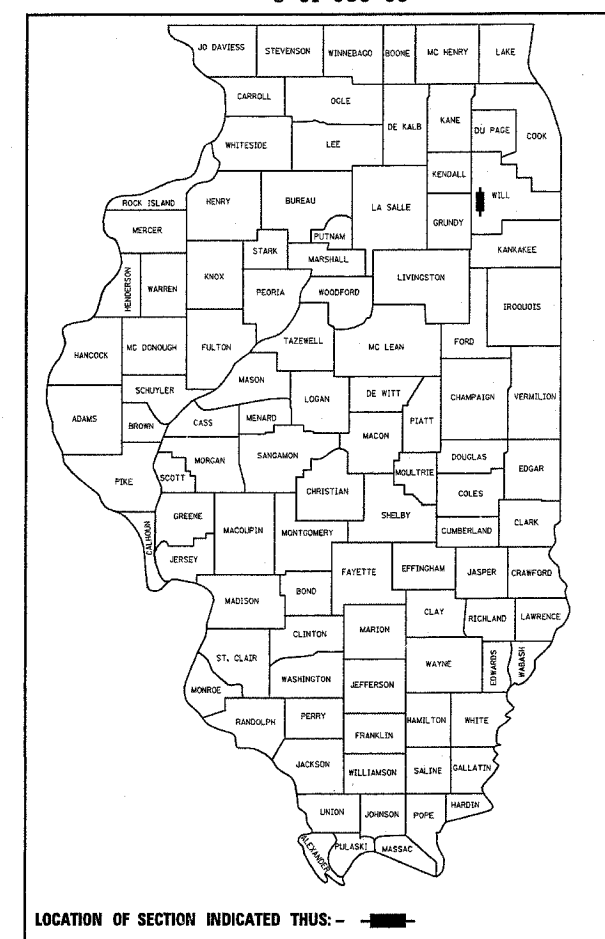
CONTRACT 62861

D-91-038-05

STATE OF ILLINOIS  
DEPARTMENT OF TRANSPORTATION  
DIVISION OF HIGHWAYS

**PROPOSED  
HIGHWAY PLANS**

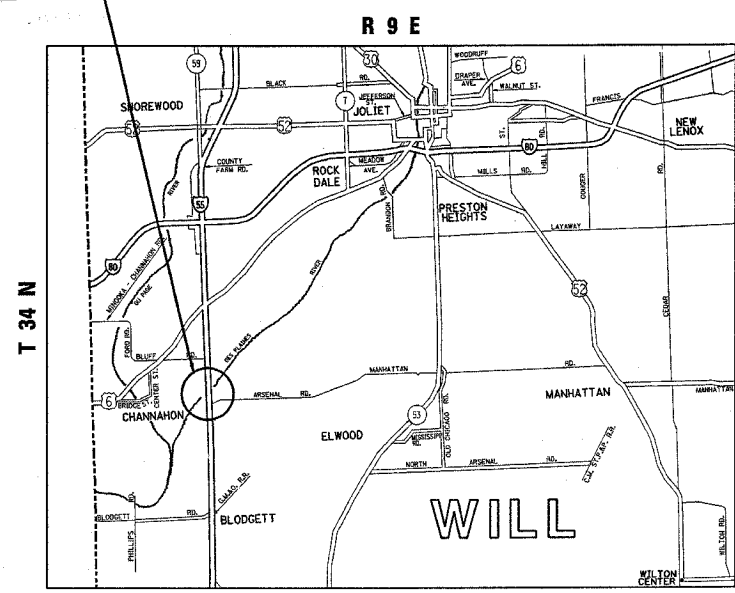
FAI ROUTE 55: I-55  
OVER THE DES PLAINES RIVER  
SECTION: 87 (B,D,E,F & P) I-7  
BRIDGE JOINT REPAIR  
WILL COUNTY  
C-91-038-05



FOR INDEX OF SHEETS, SEE SHEET NO. 2

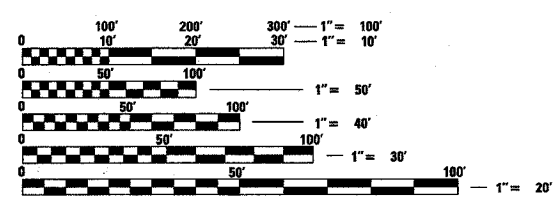
STRUCTURE NO. 099-0008,  
099-0009

IMPROVEMENT  
LOCATION



CHANNAHON TOWNSHIP

TRAFFIC DATA  
2001 ADT = 44,500  
SPEED LIMIT = 65 MPH



FULL SIZE PLANS HAVE BEEN PREPARED USING STANDARD ENGINEERING SCALES. REDUCED SIZED PLANS WILL NOT CONFORM TO STANDARD SCALES. IN MAKING MEASUREMENTS ON REDUCED PLANS, THE ABOVE SCALES MAY BE USED.

J.U.L.I.E.  
JOINT UTILITY LOCATION INFORMATION FOR EXCAVATION  
1-800-892-0123

CONTRACT NO. 62861

STATE OF ILLINOIS  
DEPARTMENT OF TRANSPORTATION  
DIVISION OF HIGHWAYS

SUBMITTED December 21, 2004

Dina O'Keefe/AP  
DISTRICT ENGINEER

February 4, 2005  
Mike Line/RD  
ENGINEER OF DESIGN AND ENVIRONMENT

February 4, 2005  
Victor Maden/RD  
DIRECTOR, DIVISION OF HIGHWAYS

PRINTED BY THE AUTHORITY  
OF THE STATE OF ILLINOIS

DISTRICT ONE BUREAU OF MAINTENANCE  
MAINTENANCE DESIGN ENGINEER: R. BORO/A. HASLER (B47) 705-4178

REV