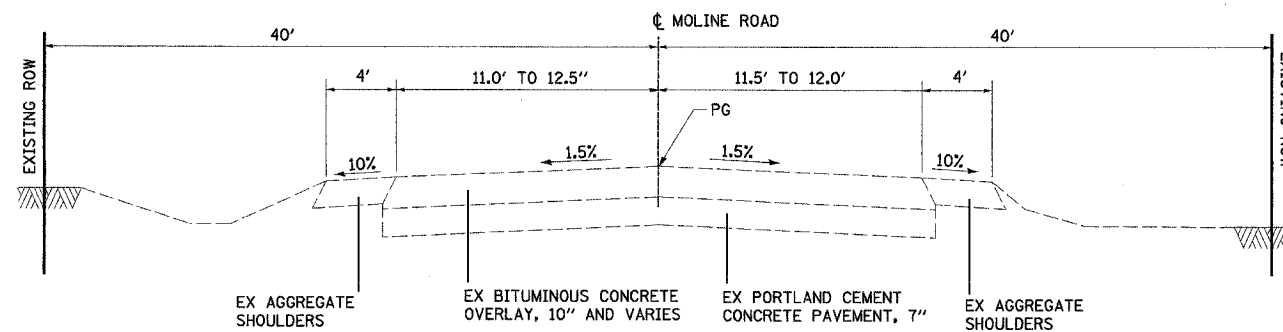


FILE NO.	SECTION	COUNTY	TOTAL SHEETS	SHEET NO.
1197 105 BR-2 & 105-T	WHITESIDE		59	5
STA. 425+38		TO STA. 429+00		

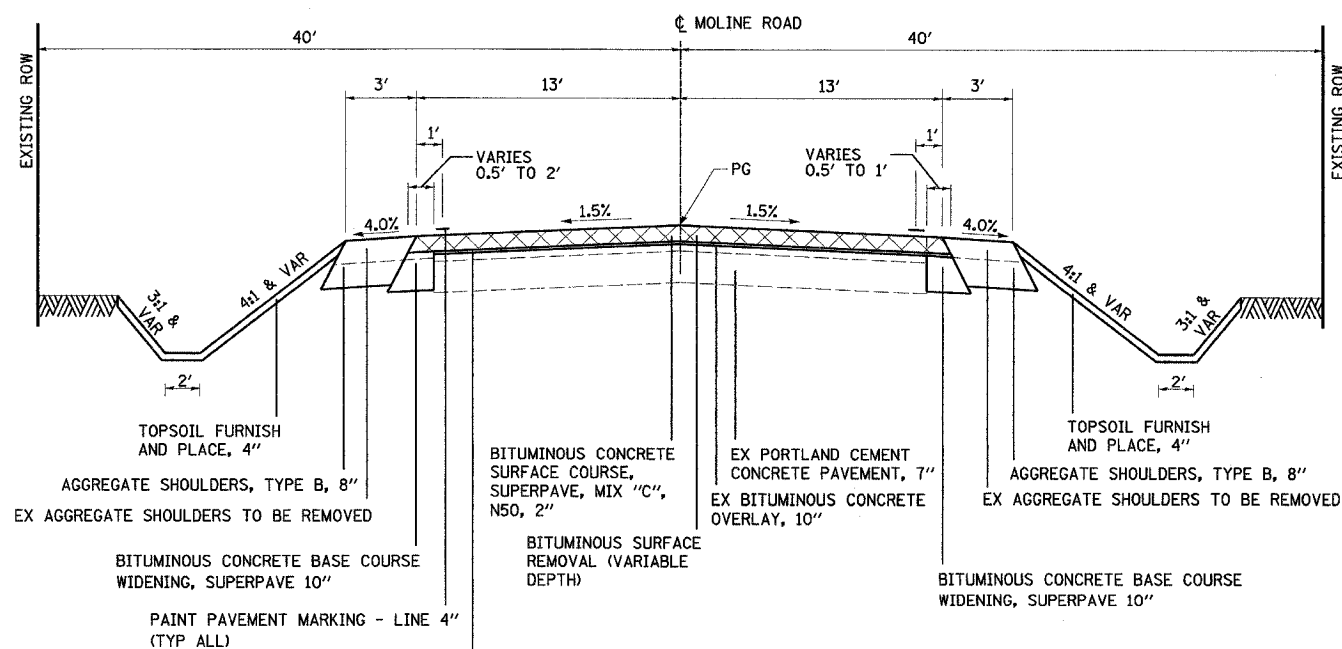
EXISTING CONDITIONS: CONTRACT 64421



EXISTING TYPICAL ROADWAY SECTION

N.T.S.

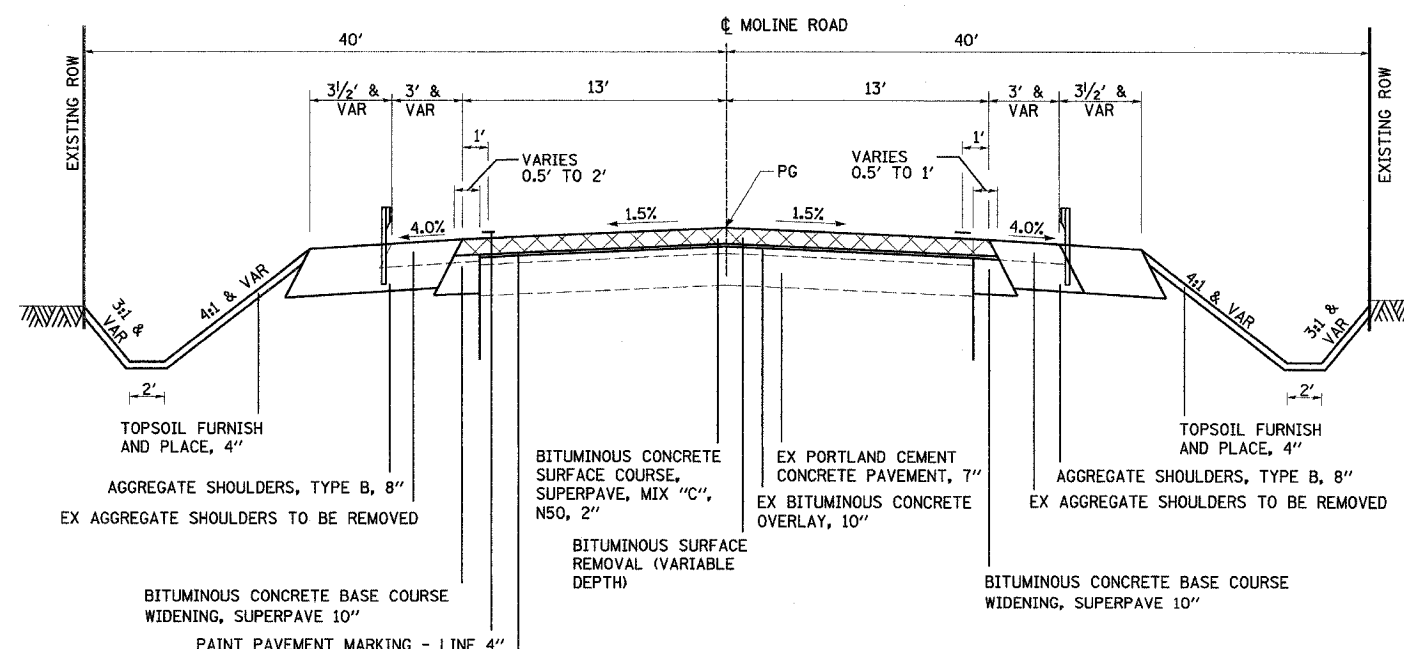
STA 425+38.00 TO STA 429+00.00



PROPOSED TYPICAL ROADWAY SECTION

N.T.S.

STA 425+38.00 LT TO STA 427+06.95 LT
STA 425+38.00 RT TO STA 426+81.93 RT



PROPOSED TYPICAL ROADWAY SECTION

N.T.S.

STA 427+06.95 LT TO STA 427+69.17 LT
STA 426+81.93 RT TO STA 427+69.17 RT
STA 427+69.17 TO STA 427+75.17
STA 427+75.17 TO STA 428+05.17
STA 428+05.17 TO STA 428+20.83
STA 428+20.83 TO STA 428+50.83
STA 428+50.83 TO STA 428+56.83
STA 428+56.83 LT TO STA 429+00.00 LT
STA 428+56.83 RT TO STA 429+00.00 RT

BRIDGE APPROACH PAVEMENT CONNECTOR (FLEXIBLE) (SEE STANDARD)
BRIDGE APPROACH PAVEMENT (SEE STANDARD)
BRIDGE OMISSION
BRIDGE APPROACH PAVEMENT (SEE STANDARD)
BRIDGE APPROACH PAVEMENT CONNECTOR (FLEXIBLE) (SEE STANDARD)
SHOULDER ENDS AT STA 429+44.05
SHOULDER ENDS AT STA 429+19.01

APPLICATION RATES

LEVELING BINDER	112 LBS/SQ YD IN
AGGREGATE SHOULDERS, TYPE B	2.05 TONS/CU YD
AGGREGATE BASE COURSE, TYPE B	2.05 TONS/CU YD
BITUMINOUS CONCRETE BINDER COURSE	115 LBS/SQ YD IN
BITUMINOUS CONCRETE SURFACE COURSE	112 LBS/SQ YD IN
INCIDENTAL BITUMINOUS SURFACING	112 LBS/SQ YD IN
ROCK FILL	1.5 TON/CU YD

NOTE:

- BRIDGE APPROACH PAVEMENT CONNECTOR (FLEXIBLE) CONSISTS OF BITUMINOUS CONCRETE SURFACE COURSE, SUPERPAVE, MIX "C", N50 2" AND BITUMINOUS CONCRETE BINDER COURSE, SUPERPAVE, IL-19.0, N50 7".
- SEE PLAN AND PROFILE SHEETS FOR GUARDRAIL LOCATIONS.



BITUMINOUS SURFACE REMOVAL (VARIABLE DEPTH)

REVISIONS	
NAME	DATE

ILLINOIS DEPARTMENT OF TRANSPORTATION
FAS ROUTE 1197 (MOLINE ROAD)
SECTION 105-T
WHITESIDE COUNTY

TYPICAL SECTIONS

DRAWN BY: HLC

PLAN	DATE
SURVEYED	
DESIGNED	
CHECKED	
IN CHARGE	
NOTE BOOK	
NO. OF WAYS CHECKED	
ROAD FILE NAME	

11/3/2004
1197 105 BR-2 & 105-T
REF
REF