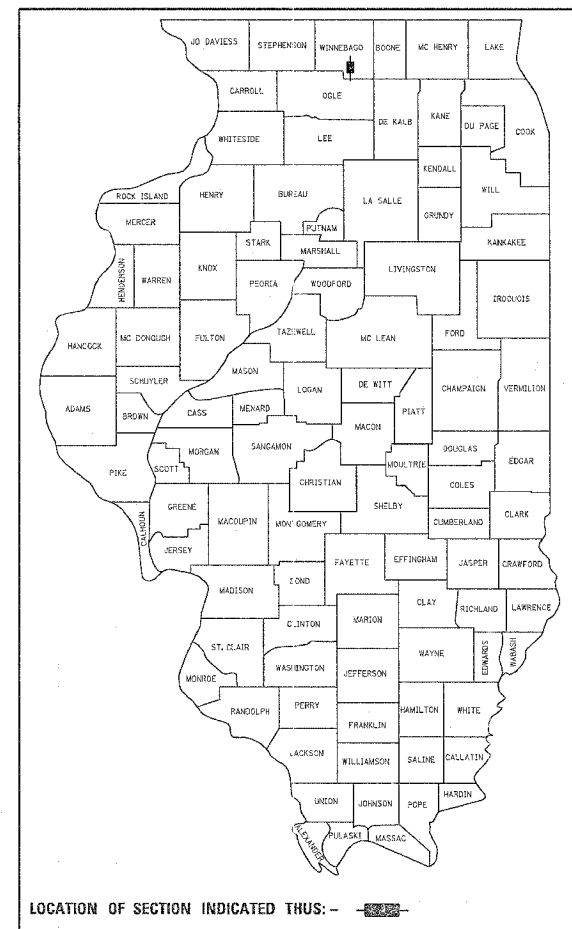


F.A. RTE.	SECTION	COUNTY	TOTAL SHEETS	SHEET NO.
*	**	WINNEBAGO	316	1

\* FAI 39 / FAP 301 (1-39 / US20)  
 \*\* (201-2,201-3)RS & (4,4-1,5) RS-1

D-92-125-00



STATE OF ILLINOIS  
 DEPARTMENT OF TRANSPORTATION  
 DIVISION OF HIGHWAYS  
**PROPOSED  
 HIGHWAY PLANS**

FAI ROUTE 39 / FAP ROUTE 301 (I-39 / US RTE. 20)  
 SECTION (201-2, 201-3) RS & (4,4-4,5) RS-1  
 PROJECT ACIM- 000S(457)  
 WINNEBAGO COUNTY

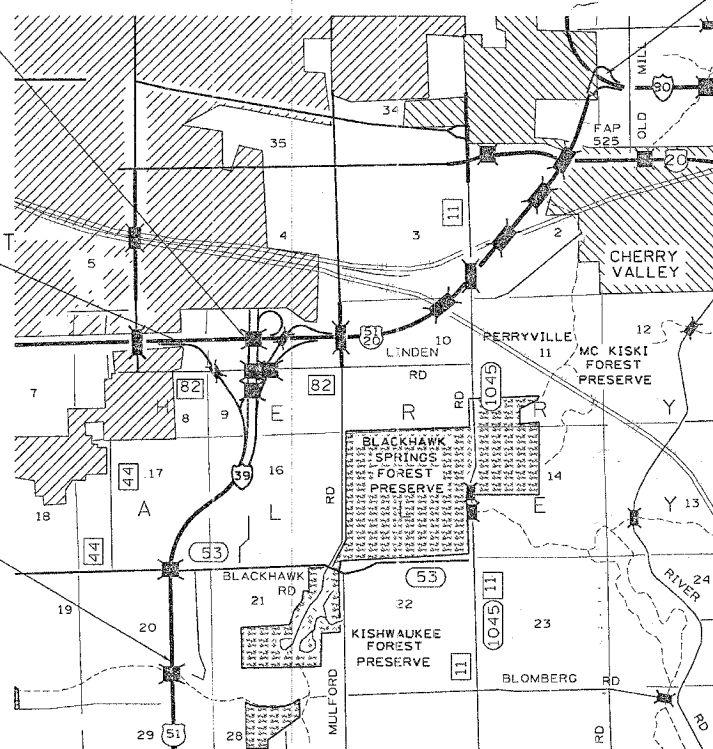
C-92-113-04

SECTION ENDS  
 STA. 2745+33.63

STATION EQUATION  
 719+58.46 = 2571+66.2

PROJECT LIMIT  
 STA. 706+66

SECTION BEGINS  
 STA. 2430+44

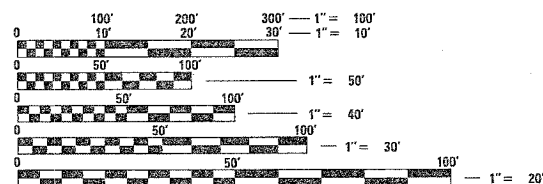


NET LENGTH OF PROJECT = 28,417 LIN. FT. = 5.382 MILES  
 GROSS LENGTH OF PROJECT = 32,390 LIN. FT. = 6.134 MILES

BRIDGE OMISSIONS.

BLACKHAWK RD. STA. 2467+12.5	LENGTH 345'	SN 101-0142/0143 OVERPASS
RAMP BD STA. 2552+57.4	LENGTH 462'	SN 101-0141 OVERPASS
LINDEN RD. STA. 2559+58.8	LENGTH 349'	SN 101-0138 OVERPASS
U.S. 20 BYPASS STA. 2571+66.5	LENGTH 446'	SN 101-0135 OVERPASS
U.P. RAILROAD STA. 2648+25.7	LENGTH 370'	SN 101-0067/0068 OVERPASS
C&I RAILROAD STA. 2684+60.7	LENGTH 379'	SN 101-0069/0070 OVERPASS
HARRISON AVE. STA. 2724+35.3	LENGTH 330'	SN 101-0071/0072 OVERPASS
U.S. 20 BYPASS STA. 51+58.1	LENGTH 603'	SN 101-0136 OVERPASS
LINDEN RD. STA. 66+74.4	LENGTH 353'	SN 101-0139/0140 OVERPASS
RAMP AD STA. 49+51.1	LENGTH 331'	SN 101-0137 OVERPASS
RAMP BD STA. 66+74.4	LENGTH 156'	SN 101-0139 OVERPASS
RAMP DB STA. 48+26.6	LENGTH 153'	SN 101-0140 OVERPASS

FOR INDEX OF SHEETS, SEE SHEET NO. 2  
 FOR LIST OF STATE STANDARDS, SEE SHEET NO. 2  
 FOR LIST OF DISTRICT 2 STANDARDS, SEE SHEET NO. 2



FULL SIZE PLANS HAVE BEEN PREPARED USING STANDARD ENGINEERING SCALES. REDUCED SIZED PLANS WILL NOT CONFORM TO STANDARD SCALES. IN MAKING MEASUREMENTS ON REDUCED PLANS, THE ABOVE SCALES MAY BE USED.

J.U.L.I.E.  
 JOINT UTILITY LOCATION INFORMATION FOR EXCAVATION  
 1-800-892-0123

2005 ADT  
 49,200

CONTRACT NO. 64596

PROJECT ENGINEER: BOB WAGNER

SQUAD LEADER: BECKY MARRUFFO  
815-284-5902

SQUAD ENGINEER: ED CONDERMAN  
815-284-5947

STATE OF ILLINOIS  
 DEPARTMENT OF TRANSPORTATION  
 DIVISION OF HIGHWAYS

SUBMITTED December 23, 2004

Sherry L. Mountain DISTRICT ENGINEER

February 4, 2005  
Mike Hise  
 ENGINEER OF DESIGN AND ENVIRONMENT

February 4, 2005  
Victor Maden  
 DIRECTOR, DIVISION OF HIGHWAYS

PRINTED BY THE AUTHORITY  
 OF THE STATE OF ILLINOIS

FULL SIZE PLANS HAVE BEEN PREPARED USING STANDARD ENGINEERING SCALES. REDUCED SIZED PLANS WILL NOT CONFORM TO STANDARD SCALES. IN MAKING MEASUREMENTS ON REDUCED PLANS, THE ABOVE SCALES MAY BE USED.