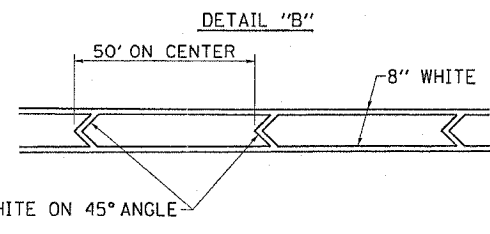
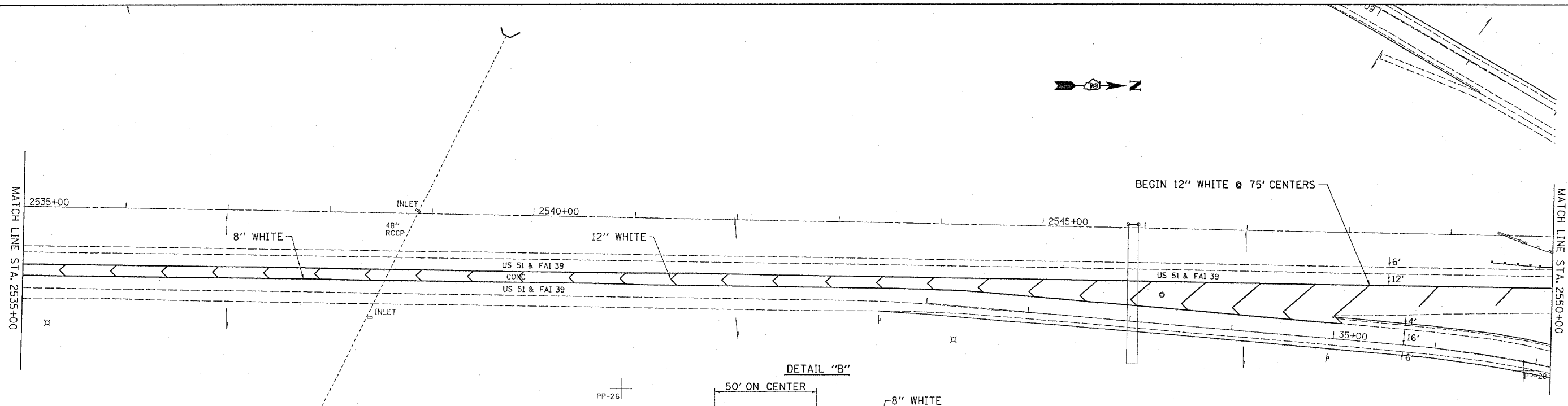
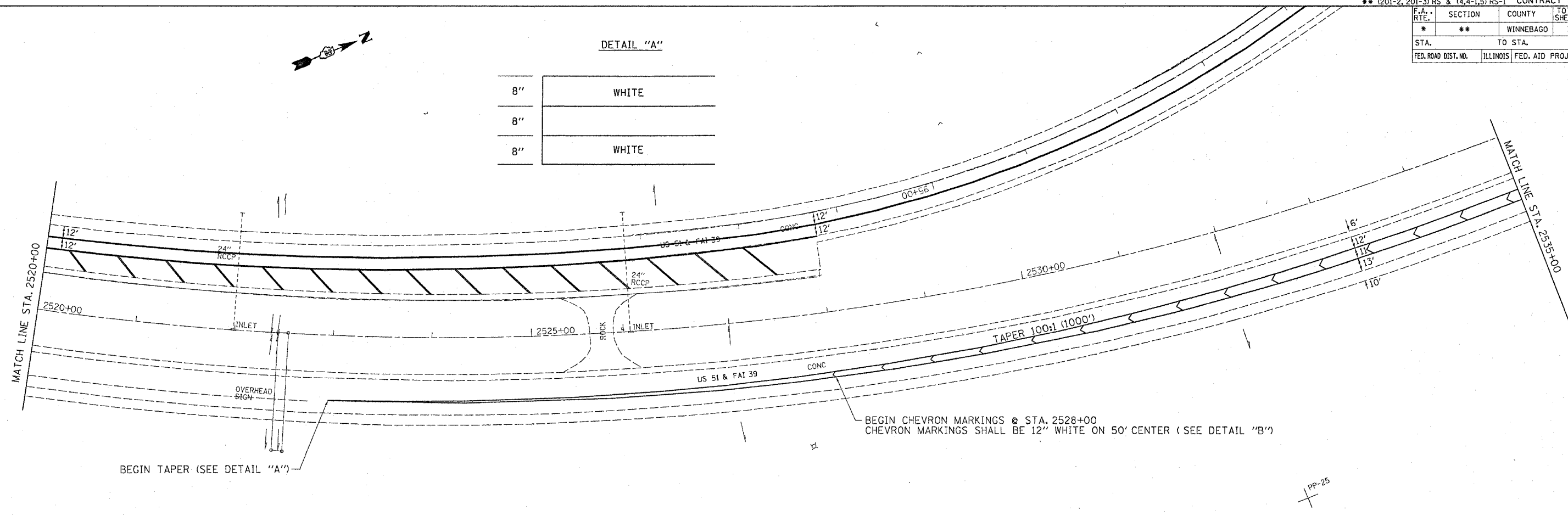


F.A. RTE.	SECTION	COUNTY	TOTAL SHEETS	SHEET NO.
*	**	WINNEBAGO	317	67
STA. TO STA.		FED. ROAD DIST. NO. ILLINOIS FED. AID PROJECT		

DETAIL "A"

8"	WHITE
8"	
8"	WHITE



REVISIONS	
NAME	DATE

ILLINOIS DEPARTMENT OF TRANSPORTATION

SCALE: VERT. _____
 HORIZ. _____

DATE _____

DRAWN BY _____
 CHECKED BY _____

PLOT DATE * Thu Jan 06 14:09:57 2005
 FILE NAME * c:\p\projects\p212506\j12506.dgn
 PLOT SCALE * 50.0000" / IN.

PAVEMENT MARKING DETAIL