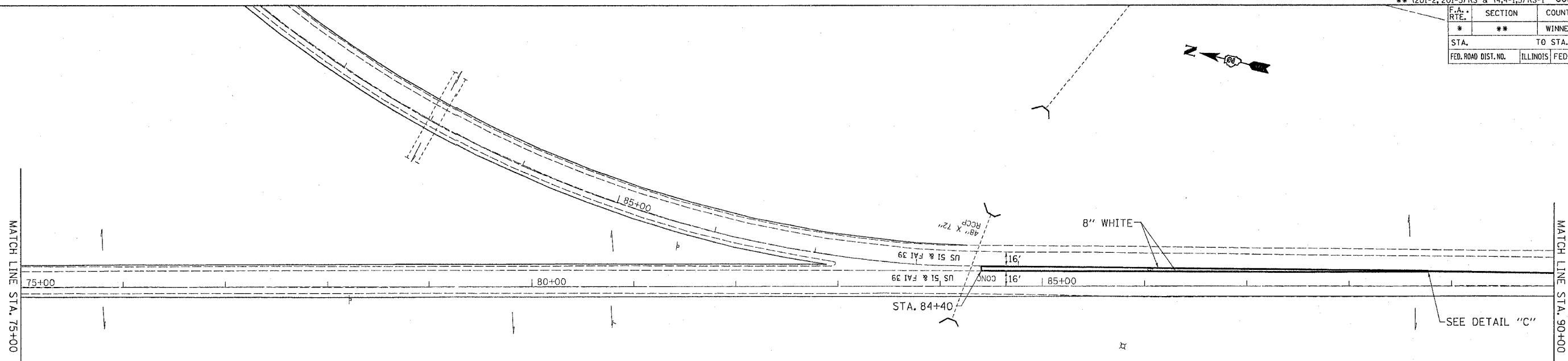
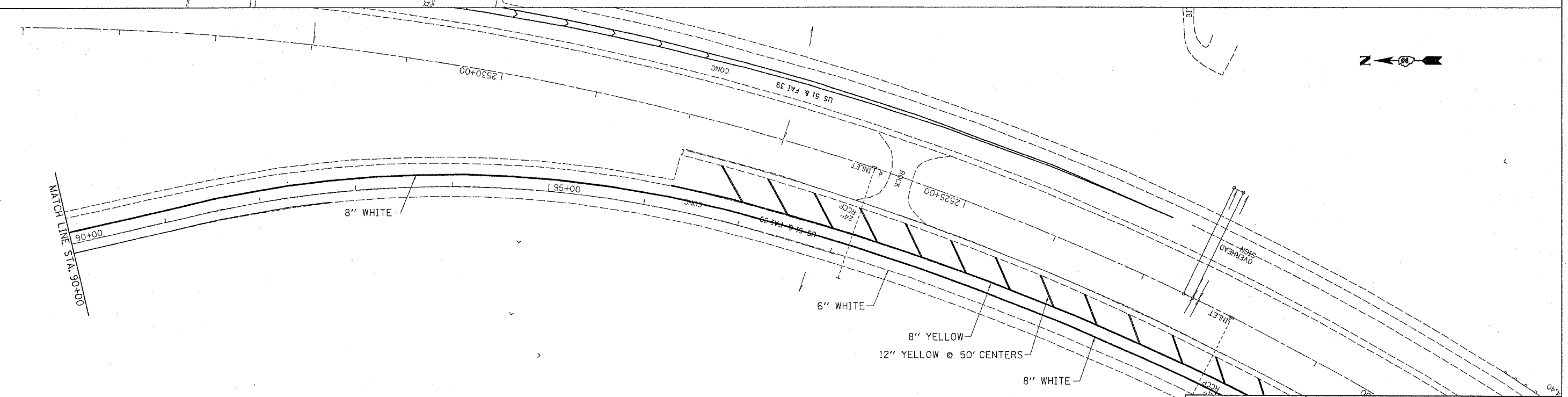



F.A. RTE.	SECTION	COUNTY	TOTAL SHEETS	SHEET NO.
*	**	WINNEBAGO	317	69
STA.		TO STA.		
FED. ROAD DIST. NO.		ILLINOIS FED. AID PROJECT		



DETAIL "C"

WHITE	8"
8"	WHITE
WHITE	8"



REVISIONS	
NAME	DATE

ILLINOIS DEPARTMENT OF TRANSPORTATION

SCALE: VERT. \_\_\_\_\_  
 HORIZ. \_\_\_\_\_  
 DATE \_\_\_\_\_

DRAWN BY \_\_\_\_\_  
 CHECKED BY \_\_\_\_\_

**PAVEMENT MARKING DETAIL**

PLOT DATE = Thu, Jan 06, 14:09:28, 2005  
 FILE NAME = c:\nrc\p11\212596\212596.dgn  
 PLOT SCALE = 3/8"=1'-0"