


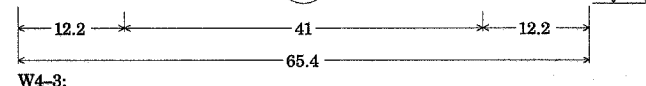

F.A. RTE.	SECTION	COUNTY	TOTAL SHEETS	SHEET NO.
	**	WINNEBAGO	317	79
STA.		TO STA.		
FED. ROAD DIST. NO.		ILLINOIS FED. AID PROJECT		

SPECIAL SIGN DETAIL

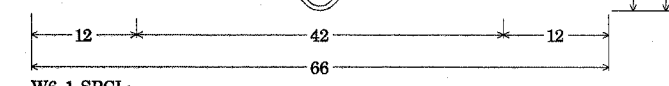



48.0" across sides 3.8" Radius, 1.0" Border, 0.6" Indent, Black on Orange;
 (STAY) E Mod; (IN YOUR) E Mod; (LANE) E Mod;
 Table of letter and object lefts.



S	T	A	Y		
20.7	26.8	31.6	38.0		
I	N	Y	O	U	R
13.2	15.9	26.7	33.9	40.5	46.8
L	A	N	E		
20.9	25.8	33.1	39.4		



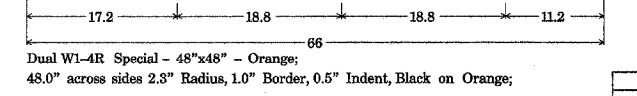

W4-3;
 48.0" across sides 3.0" Radius, 1.3" Border, 0.8" Indent, Black on Orange;



W6-1 SPCL;
 48.0" across sides 2.3" Radius, 1.0" Border, 0.5" Indent, Black on Orange;



Dual W1-4L Special - 48"x48" - Orange;
 48.0" across sides 2.3" Radius, 1.0" Border, 0.5" Indent, Black on Orange;



Dual W1-4R Special - 48"x48" - Orange;
 48.0" across sides 2.3" Radius, 1.0" Border, 0.5" Indent, Black on Orange;

REVISIONS	
NAME	DATE

ILLINOIS DEPARTMENT OF TRANSPORTATION

SCALE: VERT. _____
 HORIZ. _____

DATE _____

DRAWN BY _____
 CHECKED BY _____

PLOT DATE = Thu Dec 23 09:54:28 2004
 FILE NAME = c:\pwork\proj\212588\ref\212588.dgn
 PLOTTER = HP DesignJet 7 IN
 REFERENCE = #REF#