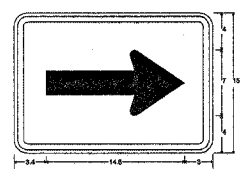
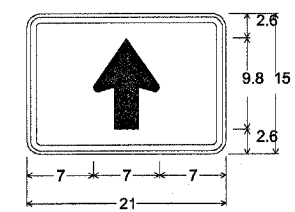
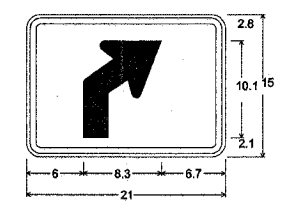

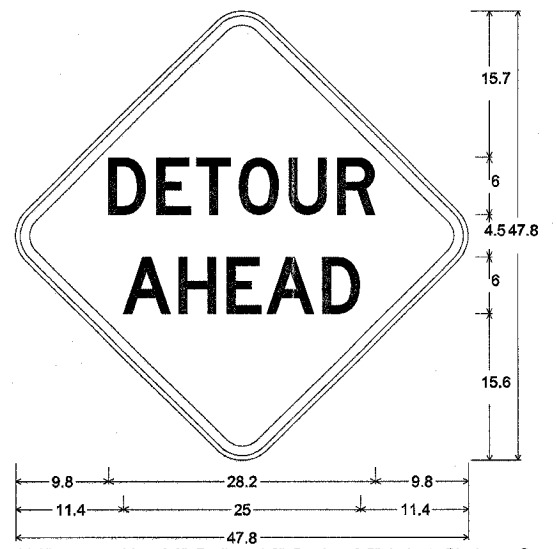


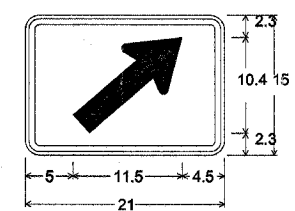
F.A. RTE.	SECTION	COUNTY	TOTAL SHEETS	SHEET NO.
*	**	WINNEBAGO	317	83
STA.		TO STA.		
FED. ROAD DIST. NO.		ILLINOIS FED. AID PROJECT		

SPECIAL SIGNS FOR DETOUR DETAIL



1.5" Radius, 0.6" Border, 0.4" Indent, Black on Orange;
 [KEEP] D; [LEFT] D;
 Table of letter and object lefts.

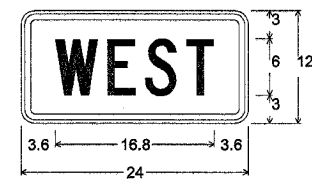
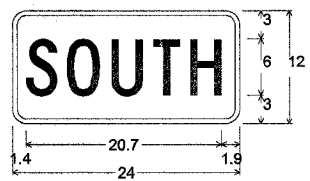


K	E	E	P
2.6	7.8	12.6	17.4
L	E	F	T
3.2	8.0	12.8	17.2



M6-3;
 1.5" Radius, 0.6" Border, 0.4" Indent, Black on Orange;

36.0" across sides 3.8" Radius, 1.0" Border, 0.5" Indent, Black on Orange;
 [DETOUR] D 75% spacing; [AHEAD] D 75% spacing;
 Table of letter and object lefts.

D	E	T	O	U	R
9.8	14.9	19.1	23.6	28.9	34.0
A	H	E	A	D	
11.4	17.2	22.3	26.5	32.4	

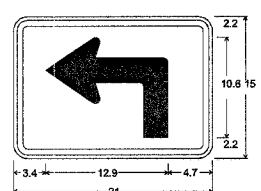




M3-1-INTERSTATE STD;
 1.5" Radius, 0.5" Border, White on Blue;
 [NORTH] C;

M3-2 MIN & STD;
 1.5" Radius, 0.6" Border, 0.4" Indent, Black on White;
 [EAST] C;

M3-3-INTERSTATE STD;
 1.5" Radius, 0.5" Border, White on Blue;
 [SOUTH] C;

M3-4 MIN & STD;
 1.5" Radius, 0.6" Border, 0.4" Indent, Black on White;
 [WEST] C 98% spacing;



M4-8 MIN & STD;
 1.5" Radius, 0.6" Border, 0.4" Indent, Black on Orange;
 [DETOUR] B 80% spacing;

M4-9(L)-STD;
 1.5" Radius, 0.6" Border, 0.4" Indent, Black on Orange;
 [DETOUR] D 75% spacing;
 Standard Arrow Custom 18.0" X 12.1" 180°;

M5-1;
 1.5" Radius, 0.6" Border, 0.4" Indent, Black on Orange;

REVISIONS	
NAME	DATE

ILLINOIS DEPARTMENT OF TRANSPORTATION

SCALE: VERT. _____
 HORIZ. _____

DATE _____ DRAWN BY _____
 CHECKED BY _____

PLOT DATE = Thu Dec 23 10:26:52 2004
 PLOT SCALE = 1/8" = 1'-0"
 REFERENCE = #REF#