

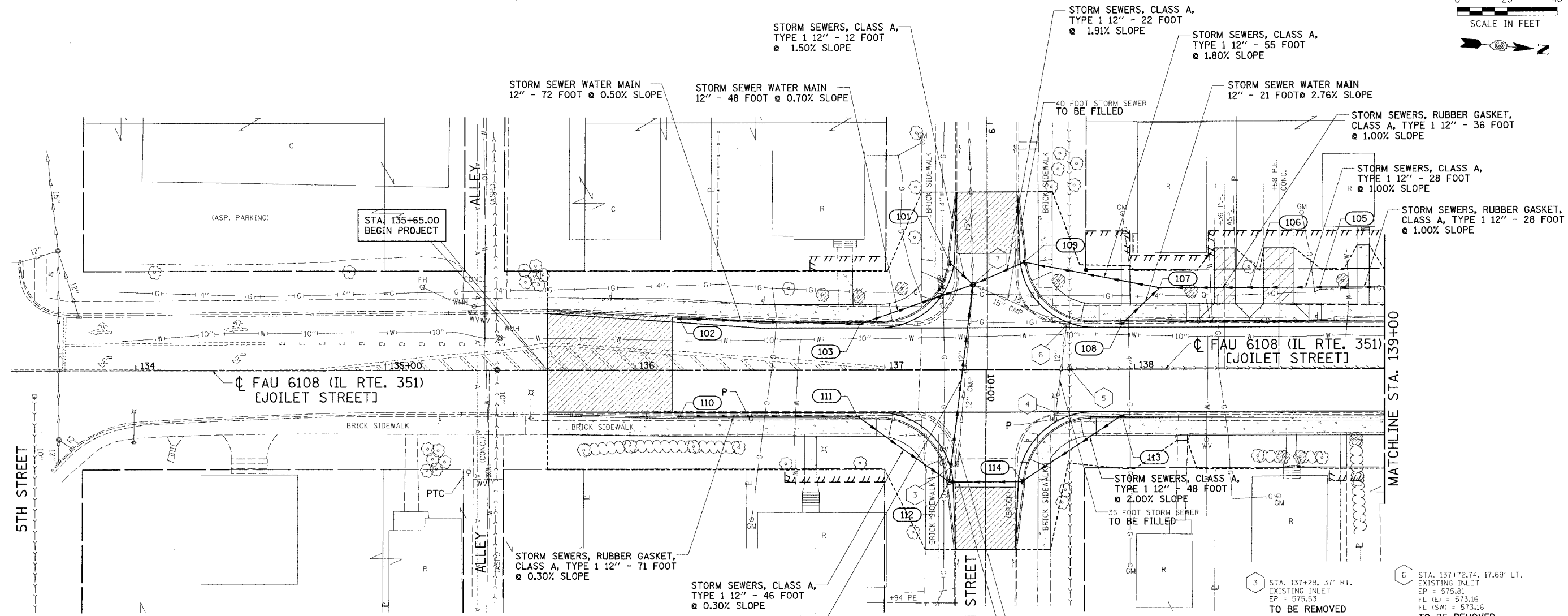
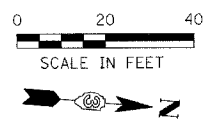
DESIGN		
INT. DATE	REASON	

PLOTS & CHECKS		
INT. DATE	NO.	REASON

FILE NAME = SFILES
 PLOT SCALE = SBTSCALES
 PLOT DATE = SDATE
 PLOT OPERATOR = SOPER

CHECKS		
INT. DATE	REASON	

F.A.U. RTE.	SECTION	COUNTY	TOTAL SHEETS	SHEET NO.
6108	***	LA SALLE	679	133
STA. 133+50		TO STA. 139+00		
FED. ROAD DIST. NO.		ILLINOIS FED. AID PROJECT		
*** (70X,71X)RS-1, (71X-VBR)DM		CONTRACT NO. 66225		



101
 STA. 137+26.26, 43.25' LT.
 INLETS, TYPE A,
 TYPE 3 FRAME AND GRATE
 EP = 575.10
 FL = 572.10

103
 STA. 136+90, 18.5' LT.
 INLETS, TYPE B,
 TYPE 3 FRAME AND GRATE
 EP = 575.67
 FL (S) = 571.17
 FL (NW) = 571.17

105
 STA. 138+74, 33' LT.
 INLETS, TYPE B,
 TYPE 8 GRATE
 RIM = 577.00
 FL (S) = 573.72
 FL (N) = 573.72

107
 STA. 138+10, 33' LT.
 INLETS, TYPE B,
 TYPE 8 GRATE
 RIM = 576.20
 FL (N) = 573.08
 FL (S) = 573.08
 FL (SE) = 573.08

109
 STA. 137+55.72, 43.5' LT.
 INLETS, TYPE B,
 TYPE 15 FRAME AND LID
 EP = 575.10
 FL (N) = 572.09
 FL (S) = 572.09

111
 STA. 136+89, 18.5' RT.
 INLETS, TYPE B,
 TYPE 3 FRAME AND GRATE
 EP = 575.66
 FL (S) = 571.89
 FL (NE) = 571.89

113
 STA. 137+95, 18.5' RT.
 INLETS, TYPE A,
 TYPE 3 FRAME AND GRATE
 EP = 576.66
 FL = 573.66

102
 STA. 136+18, 20.74' LT.
 INLETS, TYPE A,
 TYPE 3 FRAME AND GRATE
 EP = 574.53
 FL = 571.53

104
 STA. 139+01.50, 33' LT.
 INLETS, TYPE B,
 TYPE 8 GRATE
 RIM = 577.00
 FL = 574.00

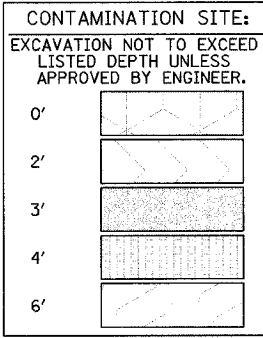
106
 STA. 138+46, 33' LT.
 INLETS, TYPE B,
 TYPE 8 GRATE
 RIM = 576.40
 FL (S) = 573.44
 FL (N) = 573.44

108
 STA. 137+95, 18.50' LT.
 INLETS, TYPE A,
 TYPE 3 FRAME AND GRATE
 EP = 576.66
 FL = 573.66

110
 STA. 136+18, 18.41' RT.
 INLETS, TYPE A,
 TYPE 3 FRAME AND GRATE
 EP = 575.10
 FL = 572.10

112
 STA. 137+25.86, 45' RT.
 MANHOLES, TYPE A,
 4'-DIAMETER,
 TYPE 15 FRAME AND LID
 EP = 575.56
 FL (N) = 571.75
 FL (SW) = 571.75
 FL (W) = 571.75
 FL (NW) = 571.75

114
 STA. 137+55, 45' RT.
 INLETS, TYPE B,
 TYPE 3 FRAME AND GRATE
 EP = 575.92
 FL (S) = 572.70
 FL (NW) = 572.70



REVISIONS	
NAME	DATE
MABUS	09/08/03

ILLINOIS DEPARTMENT OF TRANSPORTATION
DRAINAGE & UTILITIES PLAN
 FAU 6108 (IL. RTE. 351)
 SECTION (70X, 71X)RS-1, (71X-VBR)DM
 LASALLE COUNTY

SCALE: VERT. _____
 HORIZ. _____
 DATE: 06/30/03

DRAWN BY: MABUS
 DESIGNED BY: BOTT
 CHECKED BY: COLBROOK

GREENE & BRADFORD, INC.
 REGISTERED PROFESSIONAL ENGINEERS
 ILLINOIS LICENSE NO. 021-001222
 PROFESSIONAL SEAL AND SIGNATURE REQUIRED
 OFFICE: 1311 N. STATE ST., CHICAGO, IL 60610
 (312) 784-4444, (708) 237-1111 FAX: (312) 784-4444

COMPUTER FILE NO.
 SS351A-01
 PROJECT: 01194.B.S
 04/27/04-RPB