F.A.U RTE.	SECTION	COUNTY	TOTAL SHEETS	SHEET NO.
6108	***	LA SALLE	679	188
STA.		TO STA.		
FED. ROAD DIST. NO.	ILLINOIS	FED. AID PROJECT		

*** (70X,71X)RS-1, (71X-VBR)DM
CONTRACT NO. 66225

DESIGN		
INT.	DATE	REASON

PLOTS & CHECKS			
INT.	DATE	NO.	REASON

CHECKS		
INT.	DATE	REASON

FILE NAME = $FILE$
PLOT SCALE = $PLOTSCL$ DRV = $PLOTTER$
PLOT DATE = $DATE$
PLOT TIME = $TIME$
OPERATOR = $USER$

735 N. Harvard
Villa Park, IL 60181
VOICE: (630)530-7609
FAX: (630)530-8167

GEOTRACK, INC.

Utility Location Report for Test Hole 28 of 53 in U.S. Survey Feet.

Pavement: N/A in. Asphalt N/A in. Concrete N/A in. Other N/A
Soil/Type CLAY Conditions DRY
Utility: GAS Size: 4" Material: STL. Cond: GOOD
Was it found? YES At the requested location? YES
Bench Mark: PK@STA.147+50 (IDOT) Elev. = 583.76
Bench Mark: Name/No. Elev. =
As shown on sheet 6 of 10 on the plans
dated 5/21/03 and called IL RT 351

Client: IDOT
Contract # 66225
Project # C9300602
Name: RT 351
City: LA SALLE
County: LA SALLE
State: ILLINOIS

Geotrack Job # 7380S
Truck # 121
Crew Chief M.M.
Drawn By M.M.
Checked By G.L.
Date 5/7/03

SKETCH PLAN: * NOT TO SCALE *
HORIZONTAL SURVEY
ACCURACY = +/- 0.25mm

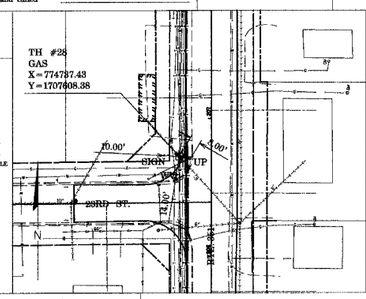

SYMBOL LEGEND
- TEST HOLE SURVK
- UTILITY POLE
- FIRE HYDRANT
- WATER VALVE
- GAS VALVE
- STORM MANHOLE
- SANITARY MANHOLE
- ELECTRIC MANHOLE
- TELEPHONE MANHOLE
- CATCH BASIN
- ELECTRIC TRANSFORMER
- CABLE TELEVISION PEDESTAL
- TELEPHONE PEDESTAL
- SURVEY TRAVERSE POINT
- STORM GRATE
- INLET

ABBREVIATIONS
B.M. - Benchmark
CB - Catch Basin
℄ - Centerline
CG - Curb & Gutter
CI - Cast Iron
CMP - Corrugated Metal Pipe
CONC - Concrete
COND - Conduit
DI - Ductile Iron
DW - Driveway
ELEC - Electric
ELEV - Elevation
EP - Edge of Pavement
FH - Fire Hydrant
GV - Gas Valve
HPP - High Pressure Plastic
LP - Light Pole
PVC - Polyvinyl Chloride
RCP - Reinforced Concrete Pipe
R/W - Right-of-Way
SAN - Sanitary Sewer
SG - Storm Sewer Grate
STM - Storm Sewer
SW - Sidewalk
STL - Steel
TH - Test Hole
TC - Twin Cotta
TRAN - Transformer
TRAV - Survey Traverse Point
UP - Utility Pole
WL - Water Line

UTILITY OWNER: NICOR GAS
REPRESENTATIVE: SCOTT STOGSDILL
PHONE No: 630-983-8676 X2362
FAX No:

CERTIFICATION:
I hereby certify that the information shown hereon is correct to the best of my knowledge and belief.

TEST HOLE PROFILE LOOKING NORTH
VERTICAL SURVEY ACCURACY = +/- 0.15mm
FLAGGING COLOR YELLOW
P.K. NAIL / HUB STAKE / CHISLED X

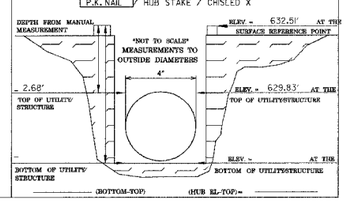

STA. 206+72.54, 22.94' LT. (IL RTE. 351)

735 N. Harvard
Villa Park, IL 60181
VOICE: (630)530-7609
FAX: (630)530-8167

GEOTRACK, INC.

Utility Location Report for Test Hole 29 of 53 in U.S. Survey Feet.

Pavement: N/A in. Asphalt N/A in. Concrete N/A in. Other N/A
Soil/Type CLAY Conditions DAMP
Utility: TELE Size: DUCT Material: CONC Cond: GOOD
Was it found? YES At the requested location? YES
Bench Mark: PK@STA.147+50 (IDOT) Elev. = 583.76
Bench Mark: Name/No. Elev. =
As shown on sheet 6 of 10 on the plans
dated 5/21/03 and called IL RT 351

Client: IDOT
Contract # 66225
Project # C9300602
Name: RT 351
City: LA SALLE
County: LA SALLE
State: ILLINOIS

Geotrack Job # 7380S
Truck # 121
Crew Chief M.M.
Drawn By M.M.
Checked By G.L.
Date 5/7/03

SKETCH PLAN: * NOT TO SCALE *
HORIZONTAL SURVEY
ACCURACY = +/- 0.25mm

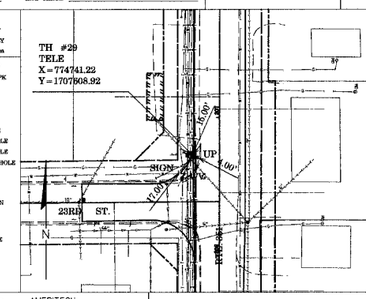

SYMBOL LEGEND
- TEST HOLE SURVK
- UTILITY POLE
- FIRE HYDRANT
- WATER VALVE
- GAS VALVE
- STORM MANHOLE
- SANITARY MANHOLE
- ELECTRIC MANHOLE
- TELEPHONE MANHOLE
- CATCH BASIN
- ELECTRIC TRANSFORMER
- CABLE TELEVISION PEDESTAL
- TELEPHONE PEDESTAL
- SURVEY TRAVERSE POINT
- STORM GRATE
- INLET

ABBREVIATIONS
B.M. - Benchmark
CB - Catch Basin
℄ - Centerline
CG - Curb & Gutter
CI - Cast Iron
CMP - Corrugated Metal Pipe
CONC - Concrete
COND - Conduit
DI - Ductile Iron
DW - Driveway
ELEC - Electric
ELEV - Elevation
EP - Edge of Pavement
FH - Fire Hydrant
GV - Gas Valve
HPP - High Pressure Plastic
LP - Light Pole
PVC - Polyvinyl Chloride
RCP - Reinforced Concrete Pipe
R/W - Right-of-Way
SAN - Sanitary Sewer
SG - Storm Sewer Grate
STM - Storm Sewer
SW - Sidewalk
STL - Steel
TH - Test Hole
TC - Twin Cotta
TRAN - Transformer
TRAV - Survey Traverse Point
UP - Utility Pole
WL - Water Line

UTILITY OWNER: AMERITECH
REPRESENTATIVE:
PHONE No:
FAX No:

CERTIFICATION:
I hereby certify that the information shown hereon is correct to the best of my knowledge and belief.

TEST HOLE PROFILE LOOKING NORTH
VERTICAL SURVEY ACCURACY = +/- 0.15mm
FLAGGING COLOR ORANGE
P.K. NAIL / HUB STAKE / CHISLED X

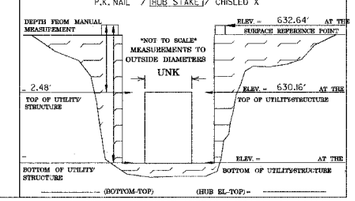

STA. 206+73.09, 19.15' LT. (IL RTE. 351)

735 N. Harvard
Villa Park, IL 60181
VOICE: (630)530-7609
FAX: (630)530-8167

GEOTRACK, INC.

Utility Location Report for Test Hole 30 of 53 in U.S. Survey Feet.

Pavement: N/A in. Asphalt N/A in. Concrete N/A in. Other N/A
Soil/Type CLAY Conditions DRY
Utility: TELE Size: 1" Material: CABLE Cond: GOOD
Was it found? YES At the requested location? YES
Bench Mark: PK@STA.147+50 (IDOT) Elev. = 583.76
Bench Mark: Name/No. Elev. =
As shown on sheet 6 of 10 on the plans
dated 5/21/03 and called IL RT 351

Client: IDOT
Contract # 66225
Project # C9300602
Name: RT 351
City: LA SALLE
County: LA SALLE
State: ILLINOIS

Geotrack Job # 7380S
Truck # 121
Crew Chief M.M.
Drawn By M.M.
Checked By G.L.
Date 5/7/03

SKETCH PLAN: * NOT TO SCALE *
HORIZONTAL SURVEY
ACCURACY = +/- 0.25mm

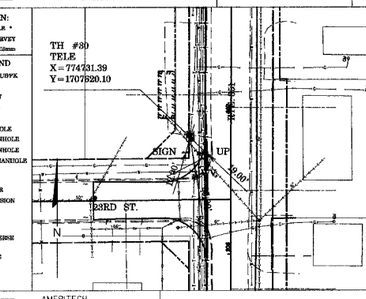

SYMBOL LEGEND
- TEST HOLE SURVK
- UTILITY POLE
- FIRE HYDRANT
- WATER VALVE
- GAS VALVE
- STORM MANHOLE
- SANITARY MANHOLE
- ELECTRIC MANHOLE
- TELEPHONE MANHOLE
- CATCH BASIN
- ELECTRIC TRANSFORMER
- CABLE TELEVISION PEDESTAL
- TELEPHONE PEDESTAL
- SURVEY TRAVERSE POINT
- STORM GRATE
- INLET

ABBREVIATIONS
B.M. - Benchmark
CB - Catch Basin
℄ - Centerline
CG - Curb & Gutter
CI - Cast Iron
CMP - Corrugated Metal Pipe
CONC - Concrete
COND - Conduit
DI - Ductile Iron
DW - Driveway
ELEC - Electric
ELEV - Elevation
EP - Edge of Pavement
FH - Fire Hydrant
GV - Gas Valve
HPP - High Pressure Plastic
LP - Light Pole
PVC - Polyvinyl Chloride
RCP - Reinforced Concrete Pipe
R/W - Right-of-Way
SAN - Sanitary Sewer
SG - Storm Sewer Grate
STM - Storm Sewer
SW - Sidewalk
STL - Steel
TH - Test Hole
TC - Twin Cotta
TRAN - Transformer
TRAV - Survey Traverse Point
UP - Utility Pole
WL - Water Line

UTILITY OWNER: AMERITECH
REPRESENTATIVE:
PHONE No:
FAX No:

CERTIFICATION:
I hereby certify that the information shown hereon is correct to the best of my knowledge and belief.

TEST HOLE PROFILE LOOKING NORTH
VERTICAL SURVEY ACCURACY = +/- 0.15mm
FLAGGING COLOR ORANGE
P.K. NAIL / HUB STAKE / CHISLED X

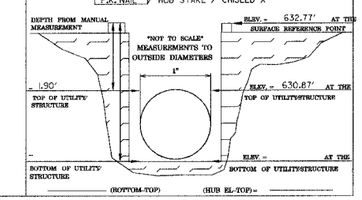

STA. 206+84.26, 29' LT. (IL RTE. 351)

REVISIONS	
NAME	DATE

ILLINOIS DEPARTMENT OF TRANSPORTATION

TESTHOLES

FAU ROUTE 6108 (IL. RTE. 351)
SEC. (70X, 71X)RS-1, (71X-VBR)DM
LASALLE COUNTY

SCALE: VERT.
HORIZ.
DATE: 12/02/03

DRAWN BY: MABUS
DESIGNED BY: BOTT
CHECKED BY: COLBROOK

GREENE & BRADFORD, INC.
OF SPRINGFIELD
CONSULTING ENGINEERS
2500 CONSTITUTIONAL DRIVE
SPRINGFIELD, ILLINOIS 62707
PROFESSIONAL DESIGN FIRM 184-000278
PROFESSIONAL ENGINEERING CONSULTING CORPORATION
(217) 793-3944, (217) 793-3927 (FL.) E-MAIL: GGBSP@WINDOWS.NET FOR E-MAIL

COMPUTER FILE NO. TESTHOLES_J
PROJECT 01194_B_S
08/06/04-RPB

IDOTPL-20 1"=20' 8/07/00

FAU RTE. 6108 (IL. RTE. 351) LASALLE CO.

...\south part\testholes_j.dgn 12/2/2004 6:31:45 PM User = greg