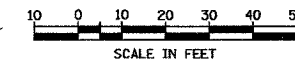
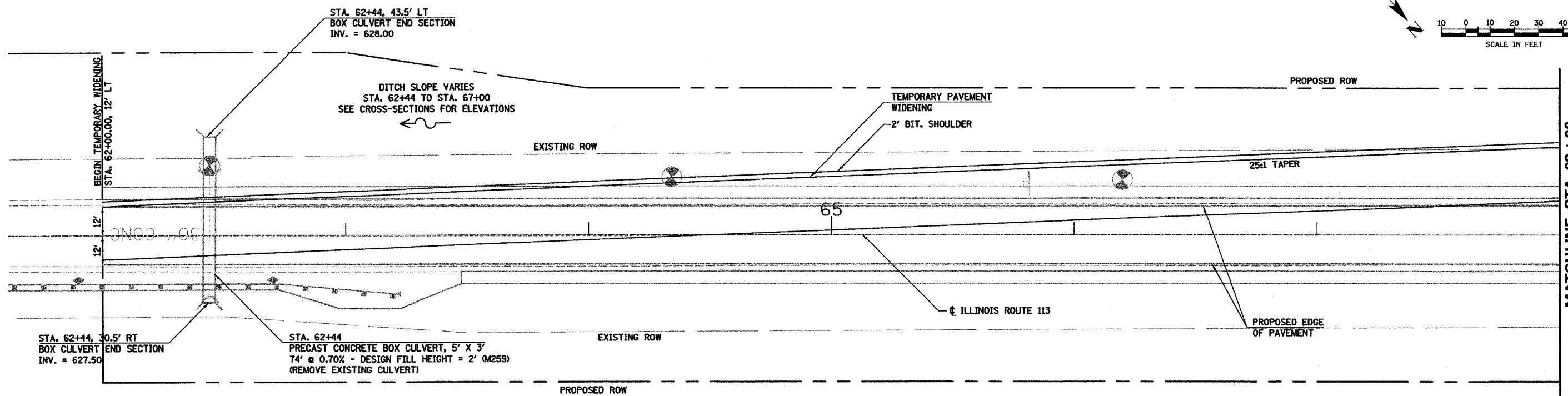


FAU RTE.	SECTION	COUNTY	TOTAL SHEETS	SHEET NO.
6194 (109)R, RS-4		KANKAKEE	82	31
STA.	TO STA.			
FED. ROAD DIST. NO.	ILLINOIS FED. AID PROJECT			

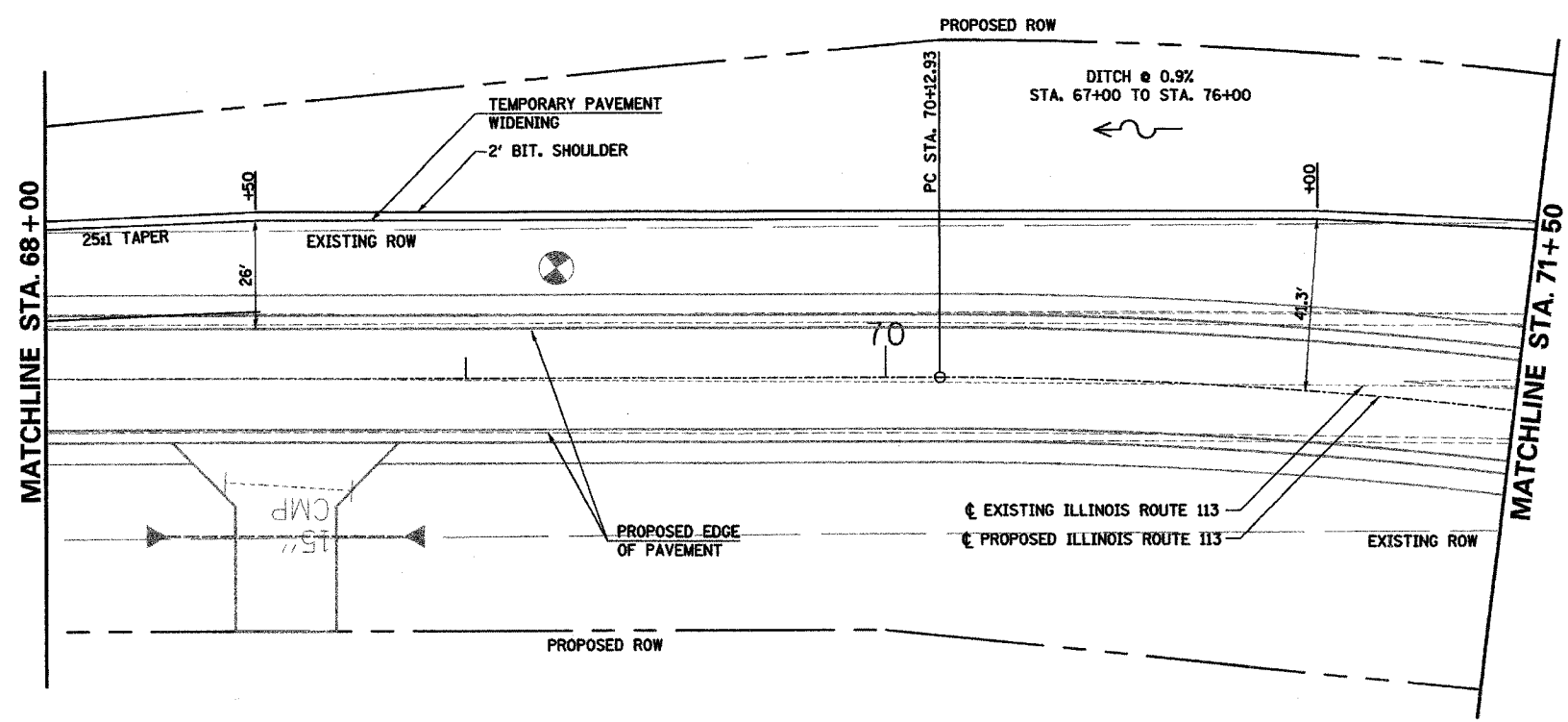
66402



PLAN	DATE
BY	
CHECKED	
NO.	



PROFILE	DATE
BY	
CHECKED	
NO.	



NOTES:  
TEMPORARY PAVEMENT MARKING HAS BEEN OMITTED FROM THE DETOUR PLAN FOR CLARITY. DETOUR SHALL BE STRIPED FOR TWO 11' LANES WITH A DOUBLE YELLOW CENTERLINE AND TWO WHITE EDGE LINES. SEE TYPICAL SECTION FOR STRIPING PLACEMENT.  
SEE DETOUR CROSS-SECTIONS FOR DITCH ELEVATIONS.

ILLINOIS DEPARTMENT OF TRANSPORTATION  
FAU 6194 (ILLINOIS ROUTE 113)  
EAST DETOUR  
(SHEET 1 OF 2)

SCALE: VERT.  
DATE

DRAWN BY  
CHECKED BY

\*\*\*\*\*DATE\*\*\*\*\*