
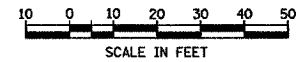


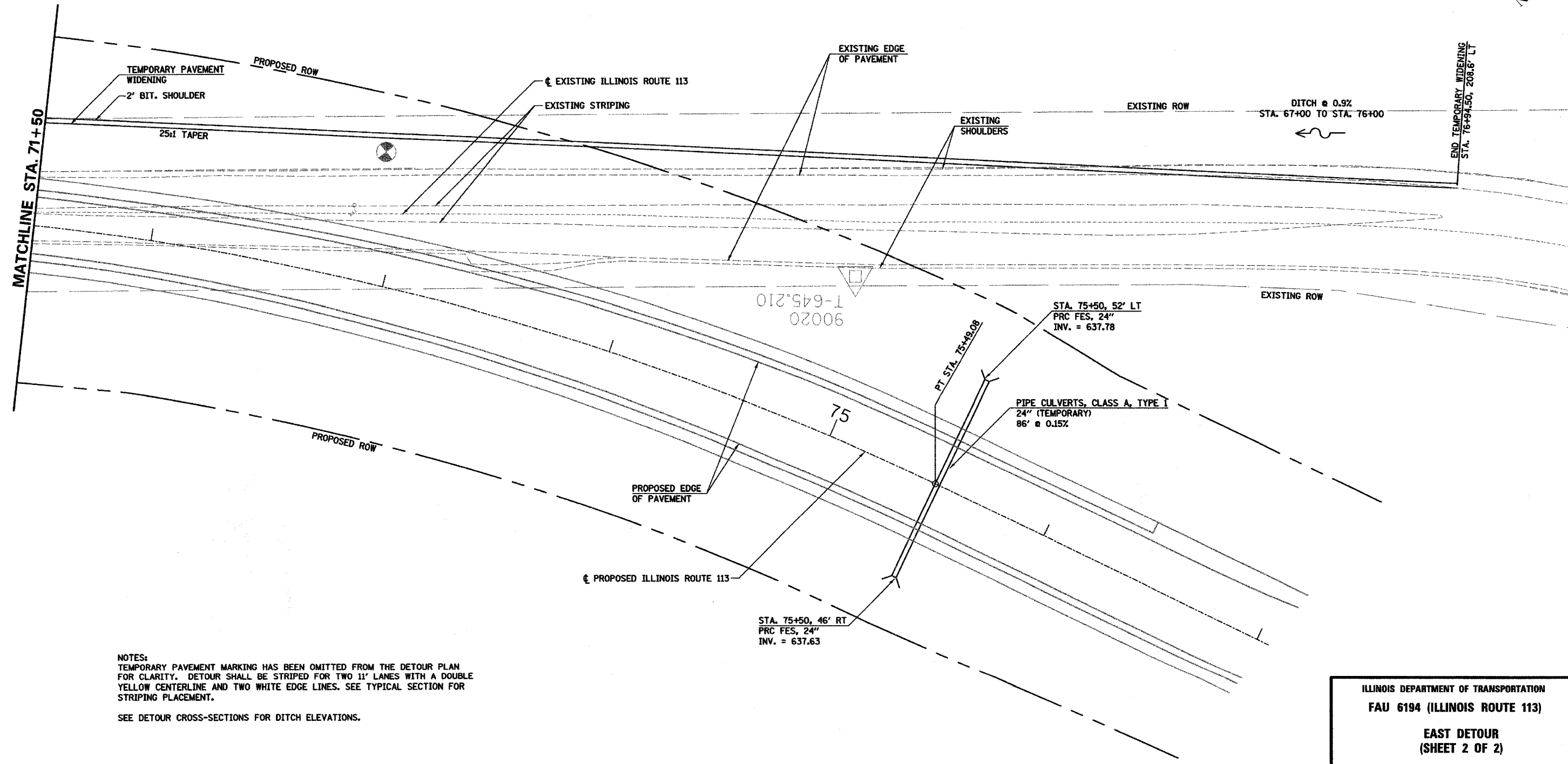
FAU RTE.	SECTION	COUNTY	TOTAL SHEETS	SHEET NO.
6194	K 109 JR, RS-4	KANKAKEE	82	32
STA.		TO STA.		
FED. ROAD DIST. NO.		ILLINOIS FED. AID PROJECT		

66402



PLAN	SURVEYED	DATE
NOTE BOOK NO.	ALIGNED	
	CHECKED	
	BY	
	FILE NAME	

PROFILE	SURVEYED	DATE
NOTE BOOK NO.	GRADES	
	CHECKED	
	BY	
	NOTATION	
	NOTATION	



NOTES:  
 TEMPORARY PAVEMENT MARKING HAS BEEN OMITTED FROM THE DETOUR PLAN FOR CLARITY. DETOUR SHALL BE STRIPED FOR TWO 11' LANES WITH A DOUBLE YELLOW CENTERLINE AND TWO WHITE EDGE LINES. SEE TYPICAL SECTION FOR STRIPING PLACEMENT.  
 SEE DETOUR CROSS-SECTIONS FOR DITCH ELEVATIONS.

ILLINOIS DEPARTMENT OF TRANSPORTATION  
 FAU 6194 (ILLINOIS ROUTE 113)  
 EAST DETOUR  
 (SHEET 2 OF 2)  
 SCALE: VERT. \_\_\_\_\_  
 HORIZ. \_\_\_\_\_  
 DATE \_\_\_\_\_ DRAWN BY \_\_\_\_\_  
 CHECKED BY \_\_\_\_\_

\*\*\*\*\*DATE\*\*\*\*\*