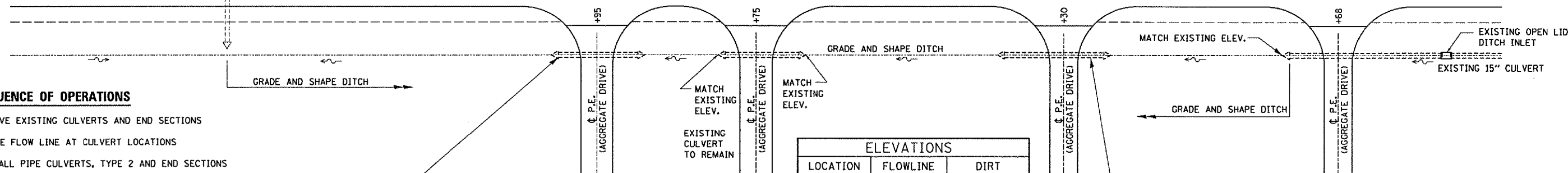
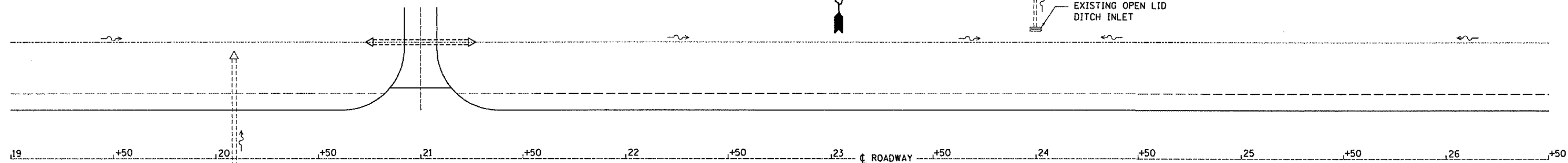


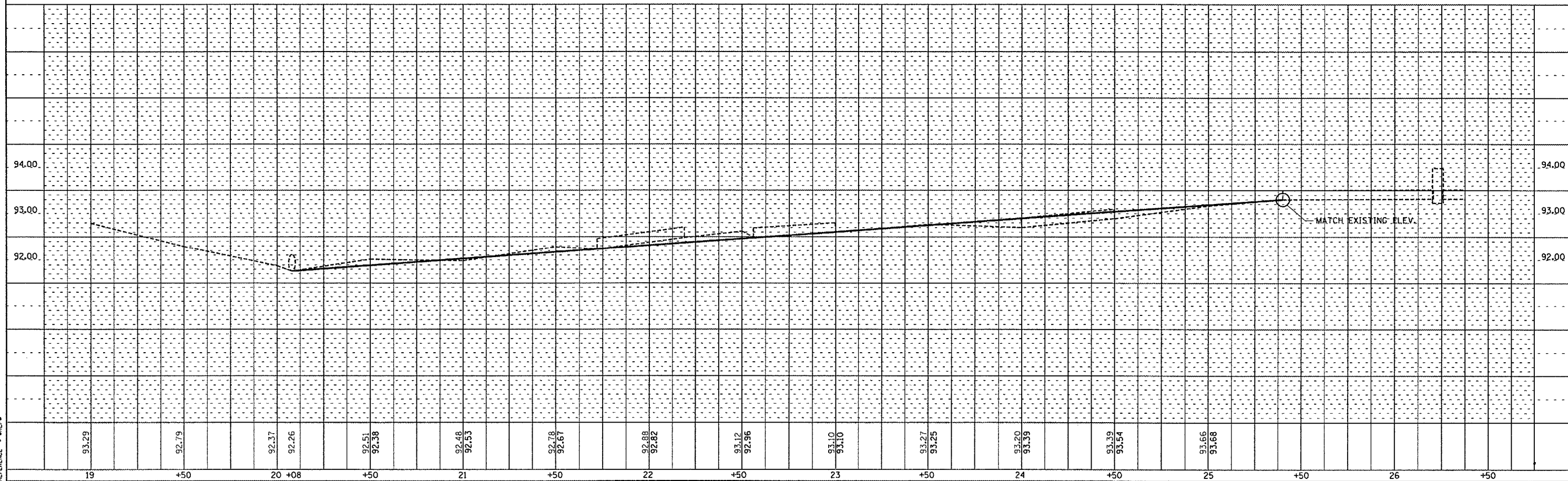
F.A.P. RTE.	SECTION	COUNTY	TOTAL SHEETS	SHEET NO.
41	(11)T	KANKAKEE	11	5
STA. 19+00		TO STA. 26+50		
FED. ROAD DIST. NO. .		ILLINOIS FED. AID PROJECT		



SEQUENCE OF OPERATIONS

1. REMOVE EXISTING CULVERTS AND END SECTIONS
2. GRADE FLOW LINE AT CULVERT LOCATIONS
3. INSTALL PIPE CULVERTS, TYPE 2 AND END SECTIONS
4. GRADE EXISTING DITCH FLOW LINE
5. SEED, FERTILIZE, AND PLACE EROSION CONTROL BLANKET

ELEVATIONS		
LOCATION	FLOWLINE OF PIPE	DIRT
21+70	92.73	92.40
22+20	92.87	92.54
24+00	93.39	93.06
24+50	93.54	93.21



PLOT DATE: 8/24/88
 FILE NAME: 8/11/88
 REFERENCE: 8/11/88

93.29	92.79	92.37	92.26	92.51	92.38	92.48	92.53	92.78	92.67	92.88	92.82	93.12	92.96	93.10	93.10	93.27	93.25	93.20	93.39	93.54	93.39	93.54	93.66	93.68
19	+50	20	+08	+50	21	+50	22	+50	23	+50	24	+50	25	+50	26	+50								