


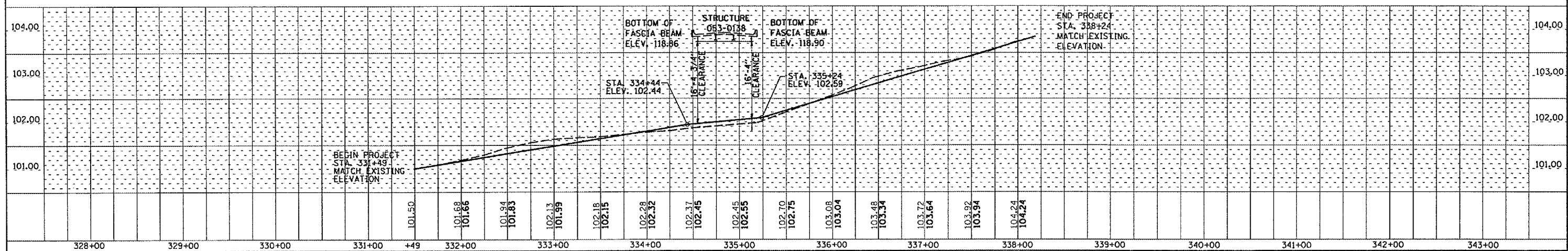
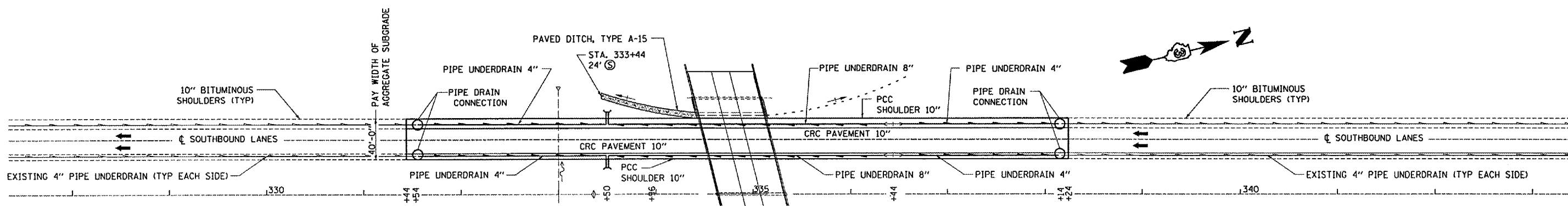
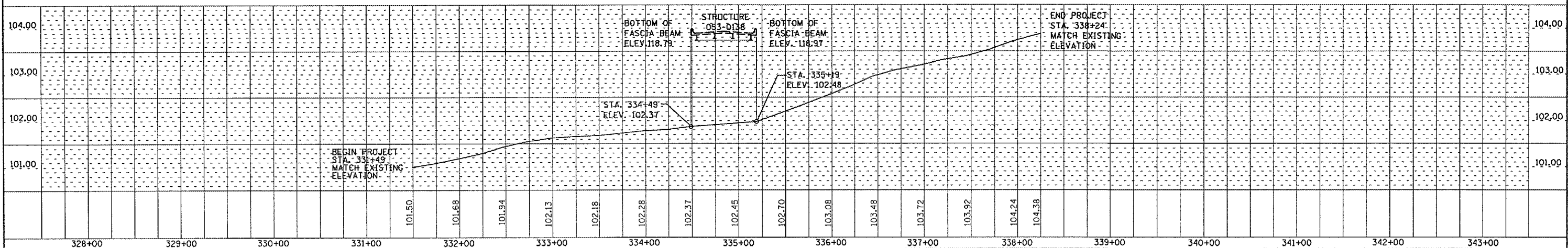
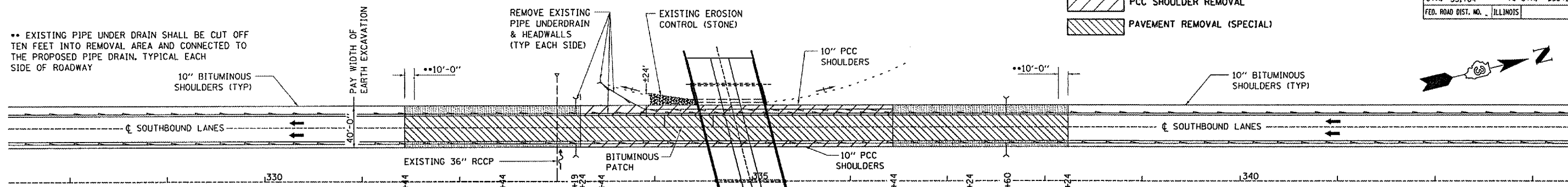


F.A.I. RTE.	SECTION	COUNTY	TOTAL SHEETS	SHEET NO.
55	(53-3)1	LIVINGSTON	14	8
STA. 331+64		TO STA. 338+18		
FED. ROAD DIST. NO. - ILLINOIS				

BM #1 STA. 334+98 55.2' RT. OF C
TOP OF CENTER PIER FOUNDATION
ELEVATION 100.00

** EXISTING PIPE UNDER DRAIN SHALL BE CUT OFF
TEN FEET INTO REMOVAL AREA AND CONNECTED TO
THE PROPOSED PIPE DRAIN. TYPICAL EACH
SIDE OF ROADWAY

-  BITUMINOUS SHOULDER REMOVAL
-  PCC SHOULDER REMOVAL
-  PAVEMENT REMOVAL (SPECIAL)



PLOT DATE = 8/15/11
PLOT SCALE = 1"=40'