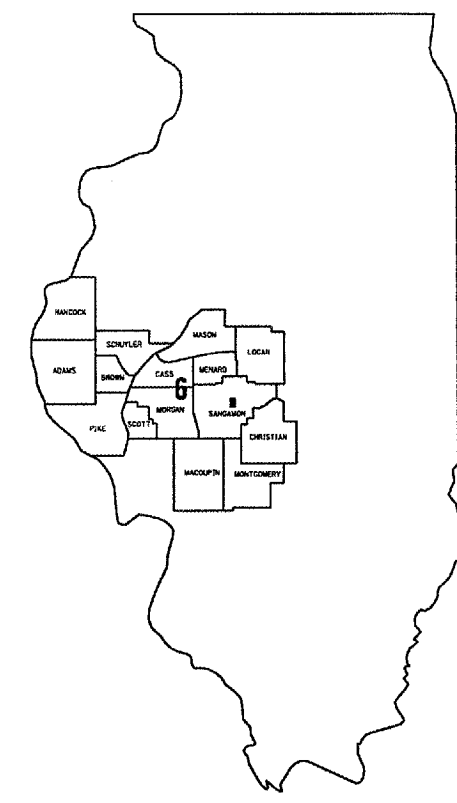


FOR INDEX OF SHEETS AND HIGHWAY STANDARDS, SEE SHEET 2.

STATE OF ILLINOIS
DEPARTMENT OF TRANSPORTATION
DIVISION OF HIGHWAYS

**PLANS FOR PROPOSED
CONTRACT MAINTENANCE**
FAI 55 5 12.280(FR I-55W) FAP 662(IL 4/VET PKWY)
SECTION D 6 CONT MAINT MISC 2005
SANGAMON COUNTY
C96-014-05 / D96-003-05



LOCATION OF SECTION INDICATED THUS:

OMISSION STA. 238+56.23
TO STA. 240+99.77

STA. EQU. - STA. 261+63.2bk
= STA. 261+17.3ah

OMISSION STA. 281+96
TO 477+25

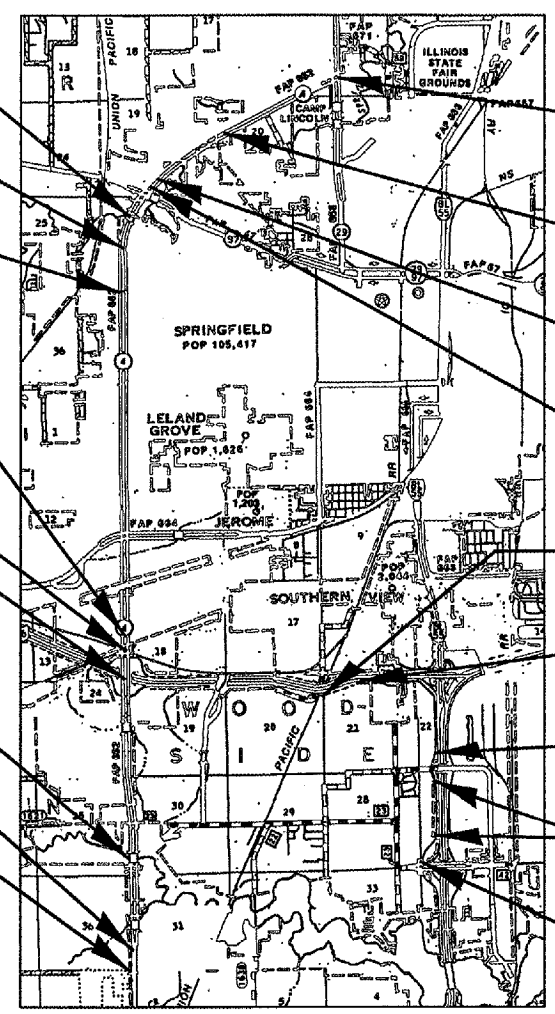
OMISSION STA. 479+61
TO STA. 484+64

OMISSION STA. 494+16
TO STA. 497+14

OMISSION STA. 592+72
TO STA. 595+52

STA. EQU. - STA. 605+83bk
= STA. 605+75.2ah

END LOCATION #2
STA. 656+86.2



BEGIN LOCATION #2
STA. 100+10.25

STA. EQU. - STA. 154+43.14bk
= STA. 154+08.24ah

STA. EQU. - STA. 198+73.88bk
= STA. 198+87.08ah

STA. EQU. - STA. 215+07.94bk
= STA. 215+08.9ah

BEGIN LOCATION #1
STA. 55+50

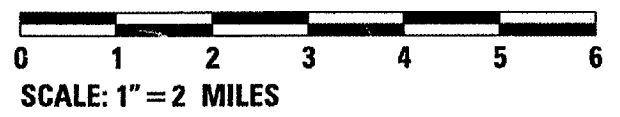
STA. EQU. - STA. 65+83bk
= STA. 100+00ah

STA. EQU. - STA. 153+19.8bk
= STA. 151+70.68ah

OMISSION STA. 170+62.47
TO STA. 200+72.07

END LOCATION #1
STA. 221+84.07

NET LENGTH LOCATION #1 = 10,406.590 FT = 1.971 MI
NET LENGTH LOCATION #2 = 34,897 FT = 6.609 MI



J. U. L. I. E.
JOINT UTILITY LOCATION INFORMATION FOR EXCAVATION
1-800-892-0123

DESIGN & PLANNING ENGINEER: CECIL DOWNING
PLANS & CONTRACT TECHNICIAN: TIMOTHY SHARP
PHONE: (217) 782-7743

CONTRACT NO. 72937

STATE OF ILLINOIS
DEPARTMENT OF TRANSPORTATION
DIVISION OF HIGHWAYS

SUBMITTED SEPTEMBER 2 2004
Christ M Reed
DISTRICT ENGINEER

October 1 2004
Mike Hine
ENGINEER OF DESIGN AND ENVIRONMENT

October 1 2004
Victor Modera
DIRECTOR, DIVISION OF HIGHWAYS