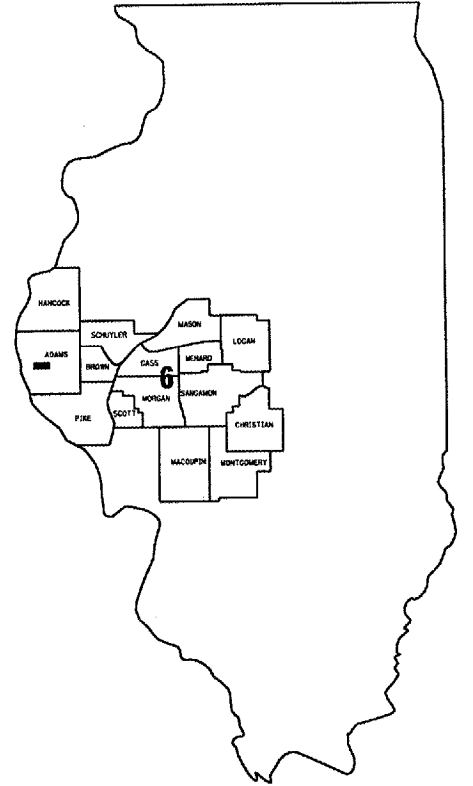


FOR INDEX OF SHEETS AND HIGHWAY
STANDARDS, SEE SHEET 2.

STATE OF ILLINOIS
DEPARTMENT OF TRANSPORTATION
DIVISION OF HIGHWAYS
**PLANS FOR PROPOSED
CONTRACT MAINTENANCE**
FAP 745 (IL 104)
SECTION 103I-1,104I
ADAMS COUNTY
C96-024-05 / D96-010-05

R 7 W

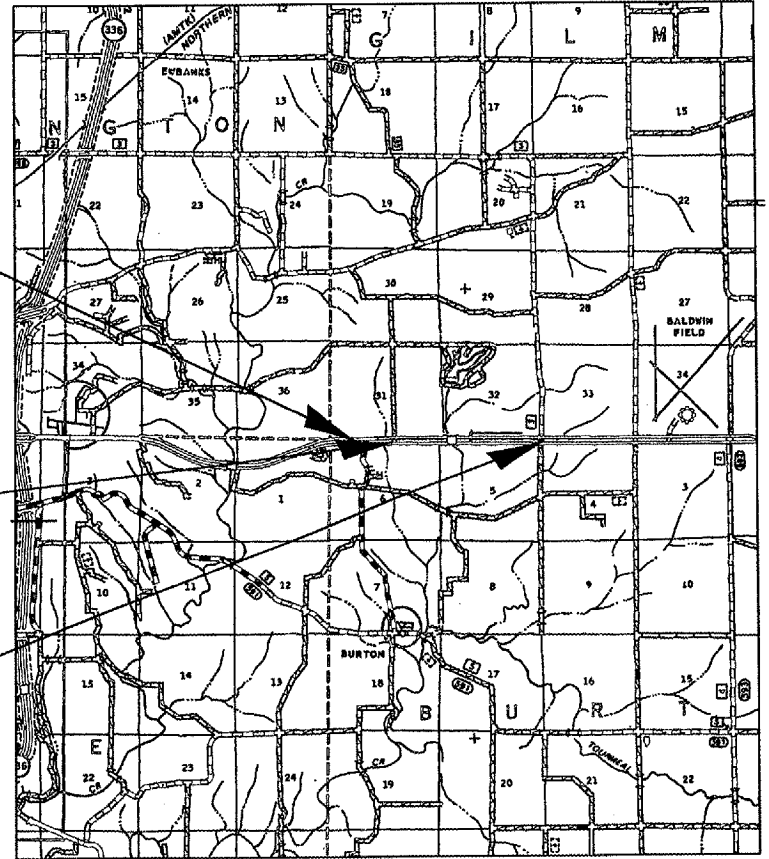


LOCATION OF SECTION INDICATED THUS: ■

BEGIN SECTION
103RS-11, STA. 302+10

END SECTION 103RS-11,
BEGIN SECTION 104RS-4
STA. 323+00

END SECTION
104RS-4, STA.
378+76



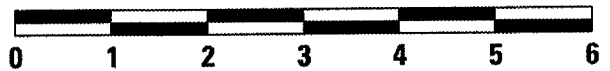
T 1 S



J. U. L. I. E.
JOINT UTILITY LOCATION INFORMATION FOR EXCAVATION
1-800-892-0123

DESIGN & PLANNING ENGINEER: CECIL DOWNING
PLANS & CONTRACT TECHNICIAN: TIMOTHY SHARP
PHONE: (217) 782-7743

NET LENGTH OF SECTION - 7,666.00 FOOT=1.452 MILE



SCALE: 1" = 2 MILES

STATE OF ILLINOIS
DEPARTMENT OF TRANSPORTATION
DIVISION OF HIGHWAYS
SUBMITTED JANUARY 7 2005
Christ M Reed
DISTRICT ENGINEER
February 4, 2005
Mike Hine
ENGINEER OF DESIGN AND ENVIRONMENT
February 4, 2005
Victor Modery
DIRECTOR, DIVISION OF HIGHWAYS

CONTRACT NO. 72956