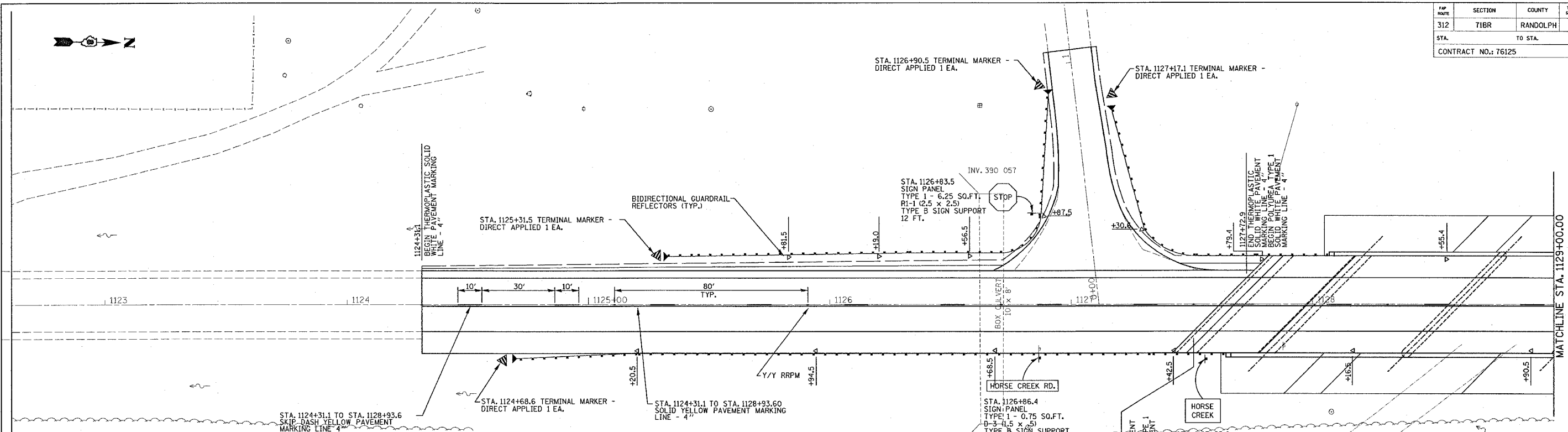


FAP ROUTE	SECTION	COUNTY	TOTAL SHEETS	SHEET NO
312	71BR	RANDOLPH	60	73
STA.	TO STA.			
CONTRACT NO.: 76125				

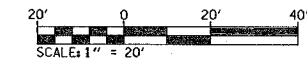
PLAN	SURVEYED	DATE
NOTE BOOK	ALIGNED	BY
NO.	CHECKED	
	FILE NAME	



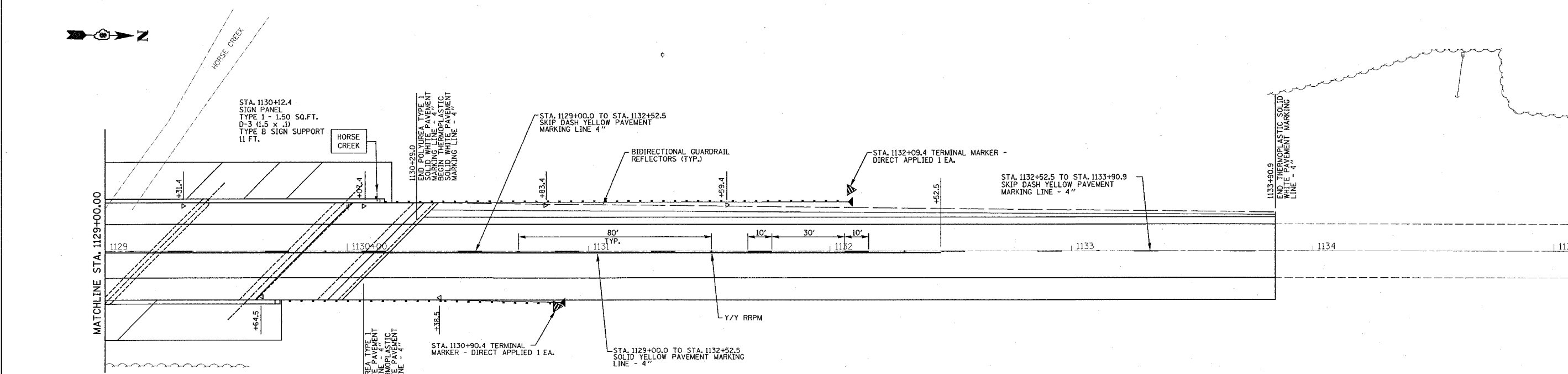
ITEM	STATION	TO	STATION	REMARKS	LIN. FT.
THERMOPLASTIC PAVEMENT MARKING LINE 4"	1124+31.1		1127+72.9	LEFT EDGE	342
	1124+31.1		1127+61.9	CENTERLINE	414
	1124+31.1		1127+50.9	RIGHT EDGE	320
SUBTOTAL					1076

ITEM	STATION	TO	STATION	REMARKS	LIN. FT.
POLYUREA PAVEMENT MARKING LINE 4"	1127+72.9		1129+00.0	LEFT EDGE	128
	1127+61.9		1129+00.0	CENTERLINE	173
	1127+50.9		1129+00.0	RIGHT EDGE	150
SUBTOTAL					451

ITEM	STATION	TO	STATION	EACH	LEFT	RIGHT	TOTAL
GR MARKERS, TYPE A	1124+31.1		1129+00.0	6	4	10	
BAR. WALL MKRS., TY C	1127+77.5		1129+00.0	1	2	3	
TERM. MKR., DIR. APPLIED	1124+31.1		1129+00.0	3	1	4	
RRPM	1124+31.1		1129+00.0	6(4)		6	



PLAN	SURVEYED	DATE
NOTE BOOK	ALIGNED	BY
NO.	CHECKED	
	FILE NAME	



ITEM	STATION	TO	STATION	OFFSET	LIN. FT.
THERMOPLASTIC PAVEMENT MARKING LINE 4"	1130+29.0		1133+90.9	LEFT EDGE	362
	1130+17.6		1133+90.9	CENTERLINE	327
	1130+06.8		1133+90.9	RIGHT EDGE	384
SUBTOTAL					1073
TOTAL					2149

ITEM	STATION	TO	STATION	OFFSET	LIN. FT.
POLYUREA PAVEMENT MARKING LINE 4"	1129+00.0		1130+29.0	LEFT EDGE	129
	1129+00.0		1130+17.6	CENTERLINE	147
	1129+00.0		1130+06.9	RIGHT EDGE	107
SUBTOTAL					383
TOTAL					834

ITEM	STATION	TO	STATION	EACH	LEFT	RIGHT	TOTAL
GR MARKERS, TYPE A	1129+00.0		1133+90.9	2	1	3	
BAR. WALL MKRS., TY C	1129+00.0		1133+90.9	2	1	3	
TERM. MKR., DIR. APPLIED	1129+00.0		1133+90.9	1	1	2	
RRPM	1129+00.0		1133+90.9	6(4)		6	

REVISIONS	
NAME	DATE

ILLINOIS DEPARTMENT OF TRANSPORTATION  
**PAVEMENT MARKING PLAN**  
 FAP ROUTE 312  
 SECTION 71BR  
 RANDOLPH COUNTY  
 SN 079-0048  
 DRAWN BY: