F.A.U RTE.	SECTION	COUNTY	TOTAL SHEETS	SHEET NO.
6108	(70X)N & TS-1	LA SALLE	460	313
STA.		TO STA.		
FED. ROAD DIST. NO.	ILLINOIS	FED. AID PROJECT		

CONTRACT NO. 86603

DESIGN		
INT.	DATE	REASON

PLOTS & CHECKS			
INT.	DATE	NO.	REASON

FILE NAME = $FILE$
PLOT SCALE = $pltscale$ DRV = $PLOTTER$
PLOT DATE = $DATE$
PLOT TIME = $TIME$
OPERATOR = $USER$

CHECKS		
INT.	DATE	REASON

GEOTRACK, INC.

Utility Location Report for Test Hole 50 **of** 53 **in U.S. Survey Feet.**

735 N. Harvard
Villa Park, IL 60181
VOICE: (630)530-7609
FAX: (630)530-8167

Pavement: N/A in. Asphalt N/A in. Concrete N/A in. Other N/A
Soil/Type CLAY Conditions DAMP
Utility: WATER Size: 4" Material: C.I. Cond: GOOD
Was it found? YES At the requested location? YES
Bench Mark: PK@STA.147+50 (IDOT) Elev.= 583.76
Bench Mark: NameNo. Elev.=
As shown on sheet 9 of 10 on the plans
dated 5/21/03 and called IL RT 351

Client: IDOT
Contract # 66225
Project # C9300602
Name: RT 351
City: LA SALLE
County: LA SALLE
State: ILLINOIS

Geotrack Job # 73805
Truck # 121
Crew Chief M.M.
Drawn By M.M.
Checked By G.L.
Date 5/9/03

SKETCH PLAN:
* NOT TO SCALE *
HORIZONTAL SURVEY
ACCURACY = +/- 0.25mm

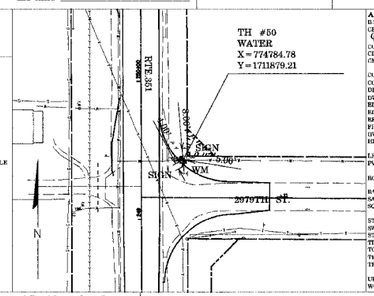

SYMBOL LEGEND
- TEST HOLE HUBPK
- UTILITY POLE
- FIRE HYDRANT
- WATER VALVE
- GAS VALVE
- STORM MANHOLE
- SANITARY MANHOLE
- ELECTRIC MANHOLE
- TELEPHONE MANHOLE
- CATCH BASIN
- ELECTRIC TRANSFORMER
- CABLE TELEVISION PEDESTAL
- TELEPHONE PEDESTAL
- SURVEY TRAVERSE POINT
- STORM GRATE
- INLET

ABBREVIATIONS
B.M. – Benchmark
CB – Catch Basin
℄ – Centerline
C&G – Curb & Gutter
CI – Cast Iron
CMP – Corrugated Metal Pipe
CONC – Concrete
COND – Conduit
DI – Ductile Iron
DW – Driveway
ELEC – Electric
ELEV – Elevation
EP – Edge of Pavement
FH – Fire Hydrant
GV – Gas Valve
HPP – High Pressure Plastic
LP – Light Pole
PVC – Polyvinyl Chloride
RCP – Reinforced Concrete Pipe
R/W – Right-of-Way
SAN – Sanitary Sewer
SG – Storm Sewer Grate
STM – Storm Sewer
SW – Sidewalk
STL – Steel
TH – Test Hole
TC – Terra Cotta
TRAN – Transformer
TRAV – Survey Traverse Point
UP – Utility Pole
WL – Water Line

UTILITY OWNER: CITY OF LA SALLE
REPRESENTATIVE: WATER DEPT.
PHONE No:
FAX No:

CERTIFICATION:
I hereby certify that the information shown hereon is correct to the best of my knowledge and belief.

TEST HOLE PROFILE LOOKING EAST

VERTICAL SURVEY ACCURACY = +/- 0.15mm
FLAGGING COLOR BLUE
P.K. NAIL / HUB STAKE / CHISLED X

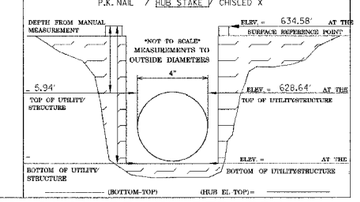

STA. 249+43.32, 29.99' RT. (IL RTE. 351)

GEOTRACK, INC.

Utility Location Report for Test Hole 51 **of** 53 **in U.S. Survey Feet.**

735 N. Harvard
Villa Park, IL 60181
VOICE: (630)530-7609
FAX: (630)530-8167

Pavement: N/A in. Asphalt N/A in. Concrete N/A in. Other N/A
Soil/Type CLAY Conditions WET
Utility: WATER Size: 10" Material: CI Cond: GOOD
Was it found? YES At the requested location? YES
Bench Mark: PK@STA.147+50 (IDOT) Elev.= 583.76
Bench Mark: NameNo. Elev.=
As shown on sheet 9 of 10 on the plans
dated 5/21/03 and called IL RT 351

Client: IDOT
Contract # 66225
Project # C9300602
Name: RT 351
City: LA SALLE
County: LA SALLE
State: ILLINOIS

Geotrack Job # 73805
Truck # 121
Crew Chief M.M.
Drawn By K.W.
Checked By G.L.
Date 5/12/03

SKETCH PLAN:
* NOT TO SCALE *
HORIZONTAL SURVEY
ACCURACY = +/- 0.25mm

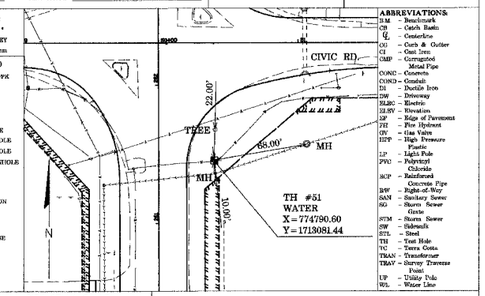

SYMBOL LEGEND
- TEST HOLE HUBPK
- UTILITY POLE
- FIRE HYDRANT
- WATER VALVE
- GAS VALVE
- STORM MANHOLE
- SANITARY MANHOLE
- ELECTRIC MANHOLE
- TELEPHONE MANHOLE
- CATCH BASIN
- ELECTRIC TRANSFORMER
- CABLE TELEVISION PEDESTAL
- TELEPHONE PEDESTAL
- SURVEY TRAVERSE POINT
- STORM GRATE
- INLET

ABBREVIATIONS
B.M. – Benchmark
CB – Catch Basin
℄ – Centerline
C&G – Curb & Gutter
CI – Cast Iron
CMP – Corrugated Metal Pipe
CONC – Concrete
COND – Conduit
DI – Ductile Iron
DW – Driveway
ELEC – Electric
ELEV – Elevation
EP – Edge of Pavement
FH – Fire Hydrant
GV – Gas Valve
HPP – High Pressure Plastic
LP – Light Pole
PVC – Polyvinyl Chloride
RCP – Reinforced Concrete Pipe
R/W – Right-of-Way
SAN – Sanitary Sewer
SG – Storm Sewer Grate
STM – Storm Sewer
SW – Sidewalk
STL – Steel
TH – Test Hole
TC – Terra Cotta
TRAN – Transformer
TRAV – Survey Traverse Point
UP – Utility Pole
WL – Water Line

UTILITY OWNER: CITY OF LA SALLE
REPRESENTATIVE: WATER DEPT.
PHONE No:
FAX No:

CERTIFICATION:
I hereby certify that the information shown hereon is correct to the best of my knowledge and belief.

TEST HOLE PROFILE LOOKING EAST

VERTICAL SURVEY ACCURACY = +/- 0.15mm
FLAGGING COLOR BLUE
P.K. NAIL / HUB STAKE / CHISLED X

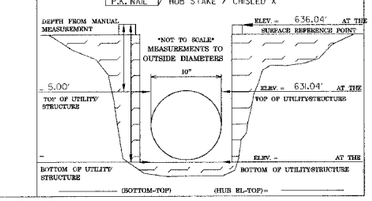

STA. 261+45.53, 39.81' RT. (IL RTE. 351)

REVISIONS	
NAME	DATE

ILLINOIS DEPARTMENT OF TRANSPORTATION

TESTHOLES

FAU 6108 (IL. RTE. 351)
SECTION (70X)N & TS-1
LASALLE COUNTY

SCALE: VERT.
HORIZ.
DATE: 12/02/03

DRAWN BY: MABUS
DESIGNED BY: BOTT
CHECKED BY: COLBROOK

GREENE & BRADFORD, INC.
OF SPRINGFIELD
CONSULTING ENGINEERS
2100 CONSTITUTION AVENUE
SPRINGFIELD, ILLINOIS 62707
PROFESSIONAL DESIGN FIRM NO. 184-000275
PROFESSIONAL & CONSULTING ENGINEERING CORPORATION
(217) 753-8404, (217) 753-8427 FX, E-MAIL: = GBSP@GREENEANDBRADFORD.COM

COMPUTER FILE NO. TESTHOLES-1
PROJECT 01194_B_N
08/09/04-RPB

IDOTPL-20 1"=20' 8/07/00

FAU RTE. 6108 (IL. RTE. 351) LASALLE CO.