F.A.U RTE.	SECTION	COUNTY	TOTAL SHEETS	SHEET NO.
6108	(70XN & TS-1	LA SALLE	460	314
STA.		TO STA.		
FED. ROAD DIST. NO.	ILLINOIS	FED. AID PROJECT		

CONTRACT NO. 86603

DESIGN		
INT.	DATE	REASON

PLOTS & CHECKS			
INT.	DATE	NO.	REASON

FILE NAME = $FILE$
PLOT SCALE = $plotscale$ DRV = $PLOTTER$
PLOT DATE = $DATE$
PLOT TIME = $TIME$
OPERATOR = $USER$

CHECKS		
INT.	DATE	REASON

GEOTRACK, INC.

Utility Location Report for Test Hole 52 **of** 53 **in U.S. Survey Feet.**

735 N. Harvard
Villa Park, IL 60181
VOICE: (630)530-7609
FAX: (630)530-8167

Pavement: N/A in. Asphalt N/A in. Concrete N/A in. Other N/A
Soil:Type CLAY Conditions WET
Utility: GAS Size: 2" Material: STL. Cond: GOOD
Was it found? YES At the requested location? YES
Bench Mark: PK@STA.147+50 (IDOT) Elev.= 583.76
Bench Mark: Name/No. Elev.=
As shown on sheet 9 of 10 on the plans
dated 5/21/03 and called IL. RT 351

Client: IDOT
Contract # 66225
Project # C9300602
Name: RT 351
City: LA SALLE
County: LA SALLE
State: ILLINOIS

Geotrack Job # 73805
Truck # 121
Crew Chief M.M.
Drawn By K.W.
Checked By G.L.
Date 5/12/03

SKETCH PLAN: * NOT TO SCALE * HORIZONTAL SURVEY ACCURACY = +/- 0.20mm

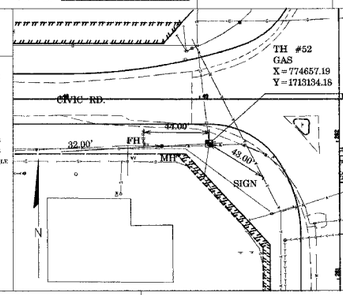

SYMBOL LEGEND
- TEST HOLE HUB/PK
- UTILITY POLE
- FIRE HYDRANT
- WATER VALVE
- GAS VALVE
- STORM MANHOLE
- SANITARY MANHOLE
- ELECTRIC MANHOLE
- TELEPHONE MANHOLE
- CATCH BASIN
- ELECTRIC TRANSFORMER
- CABLE TELEVISION PEDESTAL
- TELEPHONE PEDESTAL
- SURVEY TRAVERSE POINT
- STORM GRATE
- INLET

ABBREVIATIONS
B.M. - Benchmark
CB - Catch Basin
℄ - Centerline
CG - Curb & Gutter
CI - Cast Iron
CMP - Corrugated Metal Pipe
CONC - Concrete
COND - Conduit
DI - Ductile Iron
DW - Driveway
ELEC - Electric
ELEV - Elevation
EP - Edge of Pavement
FH - Fire Hydrant
GV - Gas Valve
HPP - High Pressure Plastic
LP - Light Pole
PVC - Polyvinyl Chloride
RCP - Reinforced Concrete Pipe
R/W - Right-of-Way
SAN - Sanitary Sewer
SD - Storm Sewer Circle
STM - Storm Sewer
SW - Sidewalk
STL - Steel
TH - Test Hole
TC - Terra Cotta
TRAN - Transformer
TRAV - Survey Traverse Point
UP - Utility Pole
W/L - Water Line

UTILITY OWNER: NICOR GAS
REPRESENTATIVE: SCOTT STOCSDILL
PHONE No.: 630-983-8676 X2362
FAX No.:

CERTIFICATION:
I hereby certify that the information shown hereon is correct to the best of my knowledge and belief.

TEST HOLE PROFILE LOOKING NORTH
VERTICAL SURVEY ACCURACY = +/- 0.15mm
FLAGGING COLOR YELLOW
P.K. NAIL / HUB STAKE / CHISLED X

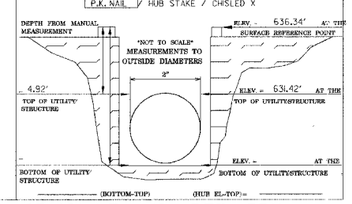

STA. 261+98.71, 93.42' LT. (IL RTE. 351)

GEOTRACK, INC.

Utility Location Report for Test Hole 53 **of** 53 **in U.S. Survey Feet.**

735 N. Harvard
Villa Park, IL 60181
VOICE: (630)530-7609
FAX: (630)530-8167

Pavement: N/A in. Asphalt N/A in. Concrete N/A in. Other N/A
Soil:Type CLAY Conditions WET
Utility: TELE Size: 1" Material: CABLE Cond: GOOD
Was it found? YES At the requested location? YES
Bench Mark: PK@STA.147+50 (IDOT) Elev.= 583.76
Bench Mark: Name/No. Elev.=
As shown on sheet 9 of 10 on the plans
dated 5/21/03 and called IL. RT 351

Client: IDOT
Contract # 66225
Project # C9300602
Name: RT 351
City: LA SALLE
County: LA SALLE
State: ILLINOIS

Geotrack Job # 73805
Truck # 121
Crew Chief M.M.
Drawn By K.W.
Checked By G.L.
Date 5/12/03

SKETCH PLAN: * NOT TO SCALE * HORIZONTAL SURVEY ACCURACY = +/- 0.15mm

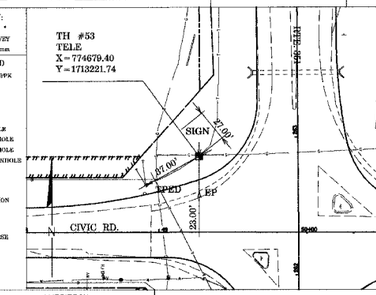

SYMBOL LEGEND
- TEST HOLE HUB/PK
- UTILITY POLE
- FIRE HYDRANT
- WATER VALVE
- GAS VALVE
- STORM MANHOLE
- SANITARY MANHOLE
- ELECTRIC MANHOLE
- TELEPHONE MANHOLE
- CATCH BASIN
- ELECTRIC TRANSFORMER
- CABLE TELEVISION PEDESTAL
- TELEPHONE PEDESTAL
- SURVEY TRAVERSE POINT
- STORM GRATE
- INLET

ABBREVIATIONS
B.M. - Benchmark
CB - Catch Basin
℄ - Centerline
CG - Curb & Gutter
CI - Cast Iron
CMP - Corrugated Metal Pipe
CONC - Concrete
COND - Conduit
DI - Ductile Iron
DW - Driveway
ELEC - Electric
ELEV - Elevation
EP - Edge of Pavement
FH - Fire Hydrant
GV - Gas Valve
HPP - High Pressure Plastic
LP - Light Pole
PVC - Polyvinyl Chloride
RCP - Reinforced Concrete Pipe
R/W - Right-of-Way
SAN - Sanitary Sewer
SD - Storm Sewer Circle
STM - Storm Sewer
SW - Sidewalk
STL - Steel
TH - Test Hole
TC - Terra Cotta
TRAN - Transformer
TRAV - Survey Traverse Point
UP - Utility Pole
W/L - Water Line

UTILITY OWNER: AMERITECH
REPRESENTATIVE:
PHONE No.:
FAX No.:

CERTIFICATION:
I hereby certify that the information shown hereon is correct to the best of my knowledge and belief.

TEST HOLE PROFILE LOOKING EAST
VERTICAL SURVEY ACCURACY = +/- 0.15mm
FLAGGING COLOR ORANGE
P.K. NAIL / HUB STAKE / CHISLED X

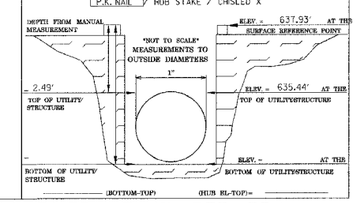

STA. 262+86.44, 70.73' LT. (IL RTE. 351)

REVISIONS	
NAME	DATE

ILLINOIS DEPARTMENT OF TRANSPORTATION

TESTHOLES

FAU 6108 (IL. RTE. 351)
SECTION (70X)N & TS-1
LASALLE COUNTY

SCALE: VERT.
HORIZ.
DATE: 12/02/03

DRAWN BY: MABUS
DESIGNED BY: BOTT
CHECKED BY: COLBROOK

GREENE & BRADFORD, INC.
OF SPRINGFIELD
CONSULTING ENGINEERS
1000 EAST MONROE STREET
SPRINGFIELD, ILLINOIS 62701
PROFESSIONAL DESIGN FIRM NO. 184-000175
PROFESSIONAL & STRUCTURAL ENGINEERING CORPORATION
(217) 793-3844, (217) 793-4277 (FILE MAIL) - GBSPR@MONROE-SPRINGFIELD.COM

COMPUTER FILE NO. TESTHOLES-2
PROJECT 01194_B_N
08/09/04-RPB

IDOTPL-20 1"=20' 8/07/00

FAU RTE. 6108 (IL. RTE. 351) LASALLE CO.