F.A.U. RTE.	SECTION	COUNTY	TOTAL SHEETS	SHEET NO.
6108	(70X)N & TS-1	LA SALLE	460	345
STA.		TO STA.		
FED. ROAD DIST. NO.	ILLINOIS	FED. AID PROJECT		

CONTRACT NO. 86603

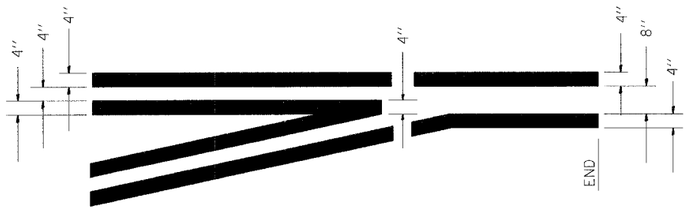

TYPICAL APPLICATION @ LEFT TURN LANES

780–1

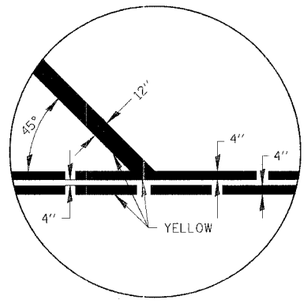

780–4

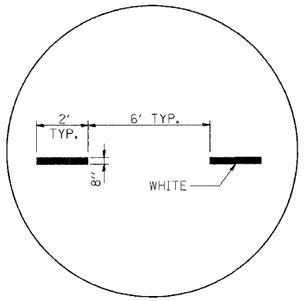

780–5

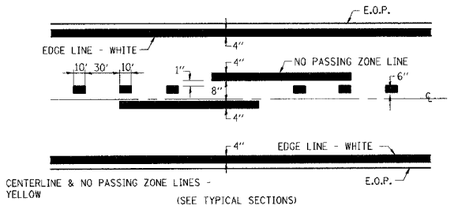

PAVEMENT MARKING

780–8

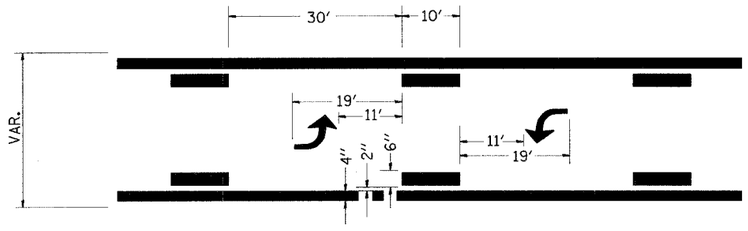

TYPICAL APPLICATION @ BI-DIRECTIONAL TURN LANE

780–2

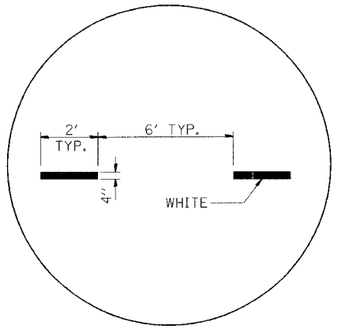

780–6

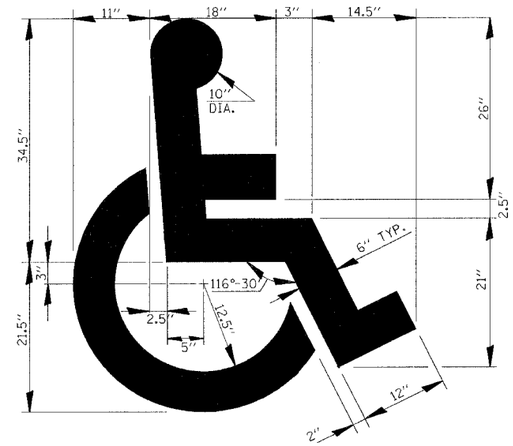

TYPICAL DETAIL FOR PAINTING HANDICAP MARKINGS

780–9

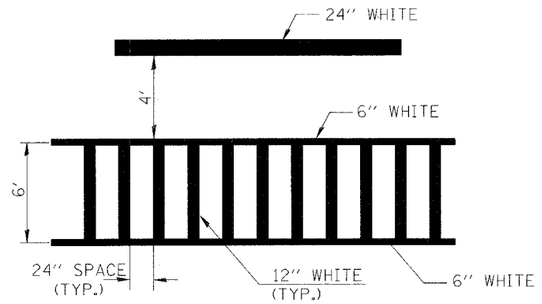

TYPICAL SPACING DETAIL FOR CROSSWALKS AND STOP BARS

780–3

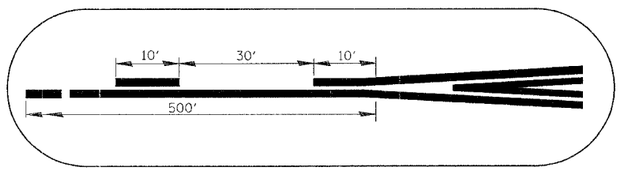

780–7

DESIGN		
INT.	DATE	REASON

PLOTS & CHECKS			
INT.	DATE	NO.	REASON

CHECKS		
INT.	DATE	REASON

FILE NAME = $FILE$
PLOT SCALE = $pltscale$ DRV = $PLOTTER$
PLOT DATE = $DATE$
PLOT TIME = $TIME$
OPERATOR = $USER$

REVISIONS	
NAME	DATE

ILLINOIS DEPARTMENT OF TRANSPORTATION

DETAILS

FAU 6108 (IL. RTE. 351)
SECTION (70X)N & TS-1
LASALLE COUNTY

SCALE: VERT. HORIZ.
DATE: 06/06/03

DRAWN BY: MABUS
DESIGNED BY: BOTT
CHECKED BY: COLBROOK

GREENE & BRADFORD, INC. OF SPRINGFIELD
CONSULTING ENGINEERS
PROFESSIONAL DESIGN FIRM NO. 84-00079
PROFESSIONAL & STRUCTURAL ENGINEERING CORPORATION

COMPUTER FILE NO. STANDARDS-14
PROJECT: 01194_B_N
03/03/04-RPB

IDOTPL-50 1"=50' 11/18/03

FAU RTE. 6108 (IL RTE. 351) LASALLE CO.