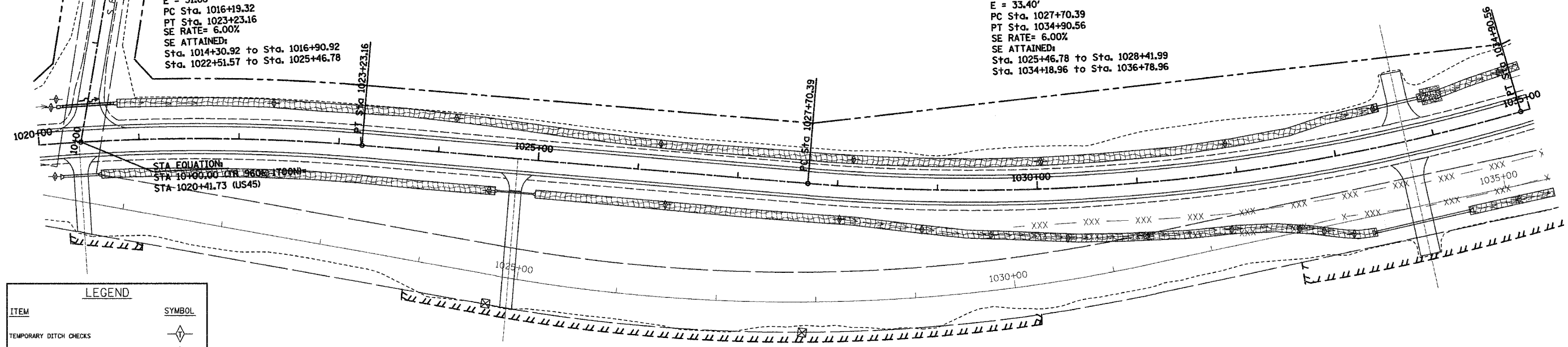


F.A.P. RTE.	SECTION	COUNTY	TOTAL SHEETS	SHEET NO.
328	5R, Y, RS-1	CLAY	376	79
STA.		TO STA.		
FED. ROAD DIST. NO. 7 ILLINOIS		FED. AID PROJECT		
CONTRACT No 94367				

FAP RTE 328 (US45)
 PI Sta. 1019+75.04
 $\Delta = 20^\circ 29' 11''$ (RT)
 $D = 2^\circ 54' 38''$
 $T = 355.72'$
 $R = 1,968.50'$
 $L = 703.84'$
 $E = 31.88'$
 PC Sta. 1016+19.32
 PT Sta. 1023+23.16
 SE RATE= 6.00%
 SE ATTAINED:
 Sta. 1014+30.32 to Sta. 1016+90.92
 Sta. 1022+51.57 to Sta. 1025+46.78

FAP RTE 328 (US45)
 PI Sta. 1031+34.54
 $\Delta = 20^\circ 57' 41''$ (LT)
 $D = 2^\circ 54' 38''$
 $T = 364.15'$
 $R = 1,968.50'$
 $L = 720.17'$
 $E = 33.40'$
 PC Sta. 1027+70.39
 PT Sta. 1034+90.56
 SE RATE= 6.00%
 SE ATTAINED:
 Sta. 1025+46.78 to Sta. 1028+41.99
 Sta. 1034+18.96 to Sta. 1036+78.96



STA EQUATION:
 STA 10+00.00 (TR 960S 1700N)=
 STA 1020+41.73 (US45)

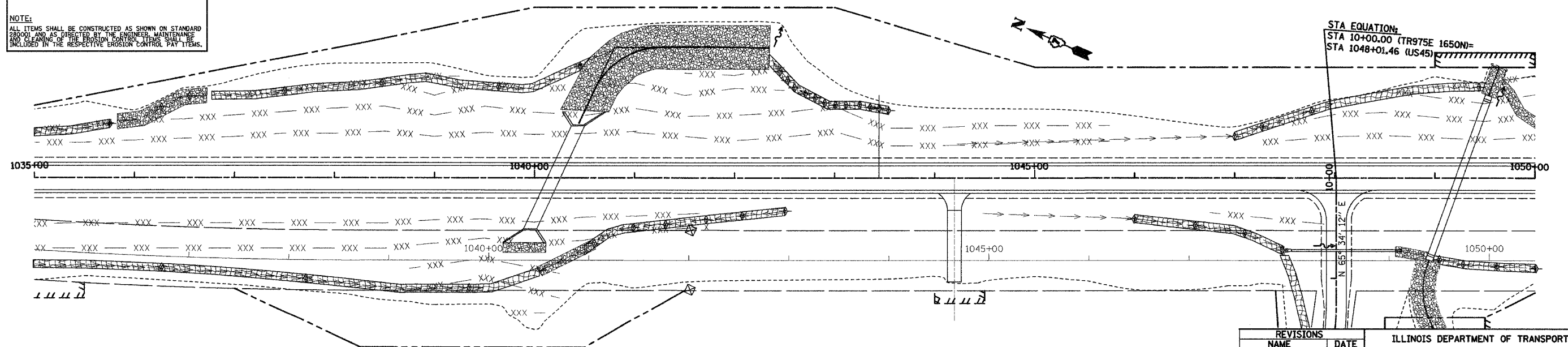
STA EQUATION:
 STA 10+00.00 (TR 975E 1650N)=
 STA 1048+01.46 (US45)

LEGEND

ITEM	SYMBOL
TEMPORARY DITCH CHECKS	
TEMPORARY SILT FENCE	
PERIMETER EROSION BARRIER SILT FENCE	
EROSION CONTROL BLANKET	
PRESERVE EXISTING TREES, WOODLANDS, AND UNDERSTORY (OUTSIDE CONSTRUCTION LIMITS)	
ITEMS PLACED AT BEGINNING OF CONSTRUCTION (REQUIREMENT)	
ITEMS PLACED AS DIRECTED BY ENGINEER (WHEN REQUIRED BY SITUATION)	

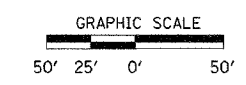
NOTE:
 ALL ITEMS SHALL BE CONSTRUCTED AS SHOWN ON STANDARD 280001 AND AS DIRECTED BY THE ENGINEER. MAINTENANCE AND CLEANING OF THE EROSION CONTROL ITEMS SHALL BE INCLUDED IN THE RESPECTIVE EROSION CONTROL PAY ITEMS.

FAP RTE 328 (US45)



STA EQUATION:
 STA 10+00.00 (TR 975E 1650N)=
 STA 1048+01.46 (US45)

FAP RTE 328 (US45)



REVISIONS	
NAME	DATE

ILLINOIS DEPARTMENT OF TRANSPORTATION

EROSION CONTROL PLAN

SCALE: VERT. _____
 HORIZ. _____
 DATE: 12/14/04

DRAWN BY: UJ
 CHECKED BY: JJC

I:\GIS\PROJECTS\2004\94367\94367_79.dwg 12/14/04 10:45:39 AM