



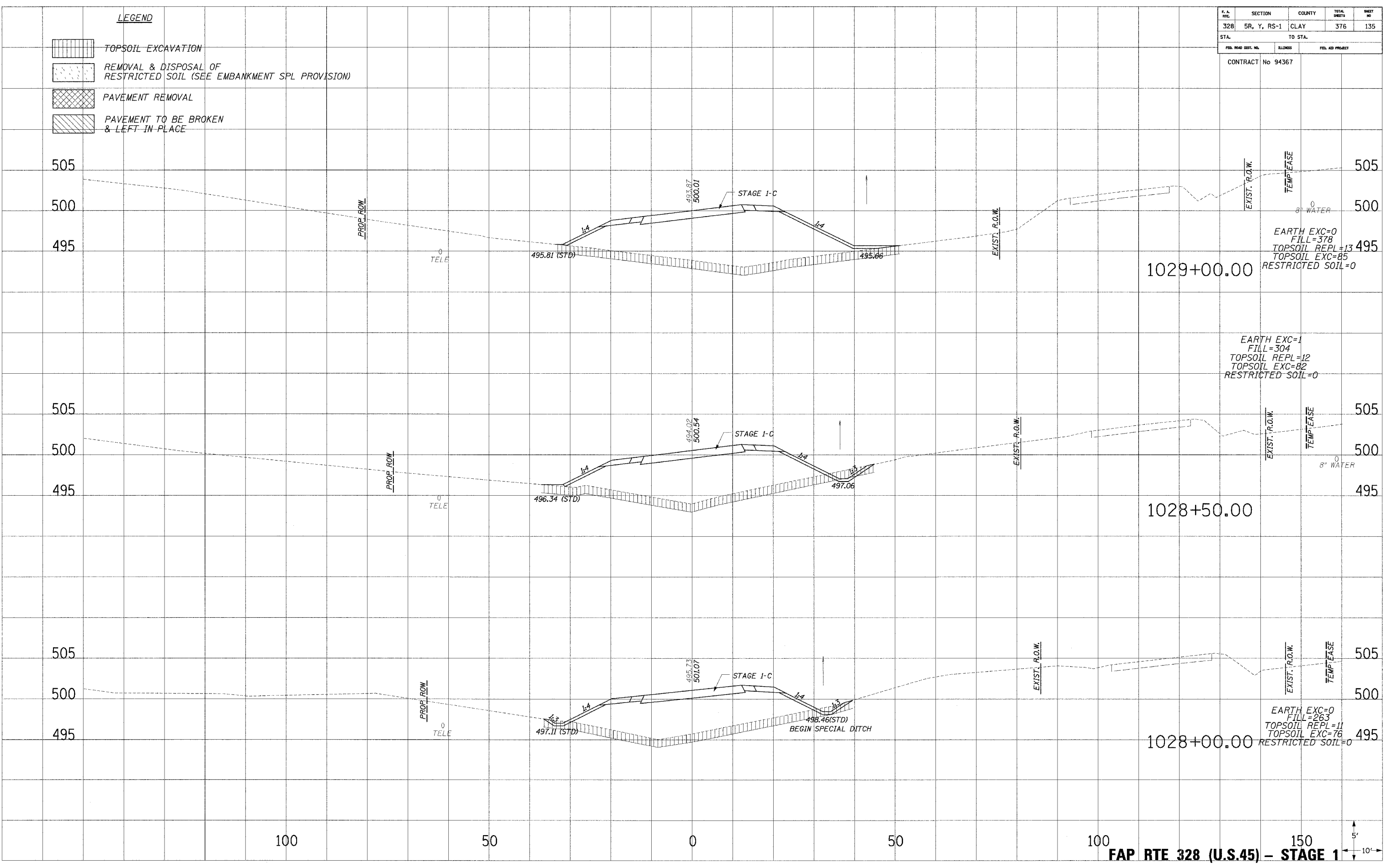


F.A. DIST.	SECTION	COUNTY	TOTAL SHEETS	SHEET NO.
328	5R, Y, RS-1	CLAY	376	135
STA.		TO STA.		
FED. ROAD DIST. NO.		BLISS	FED. AID PROJECT	
CONTRACT No 94367				

- LEGEND**
-  TOPSOIL EXCAVATION
 -  REMOVAL & DISPOSAL OF RESTRICTED SOIL (SEE EMBANKMENT SPL PROVISION)
 -  PAVEMENT REMOVAL
 -  PAVEMENT TO BE BROKEN & LEFT IN PLACE

PLAN/PROFILE
 NOTE BOOK
 AREAS CHECKED
 NO.

PLAN/PROFILE
 NOTE BOOK
 AREAS CHECKED
 NO.



EARTH EXC=0
 FILL=378
 TOPSOIL REPL=13
 TOPSOIL EXC=85
 RESTRICTED SOIL=0

EARTH EXC=1
 FILL=304
 TOPSOIL REPL=12
 TOPSOIL EXC=82
 RESTRICTED SOIL=0

EARTH EXC=0
 FILL=263
 TOPSOIL REPL=11
 TOPSOIL EXC=76
 RESTRICTED SOIL=0

FAP RTE 328 (U.S.45) - STAGE 1