

F. A. DIST.	SECTION	COUNTY	TOTAL SHEETS	SHEET NO.
328	SR, Y, RS-1	CLAY	376	156
STA.		TO STA.		
FED. ROAD DIST. NO.	BLK/MS	FED. AID PROJECT		

CONTRACT No 94367

EARTH EXC=160  
FILL=101

TOPSOIL REPL=22  
TOPSOIL EXC=104

RESTRICTED SOIL=104  
8" WATER

1052+50.00

505

500

EXIST. R.O.W.

PROF. R.O.W.

0 TELE

EARTH EXC=0  
FILL=234

TOPSOIL REPL=6  
TOPSOIL EXC=105

RESTRICTED SOIL=105  
8" WATER

1052+00.00

505

500

EXIST. R.O.W.

PROF. R.O.W.

0 TELE

EARTH EXC=0  
FILL=526

TOPSOIL REPL=14  
TOPSOIL EXC=83

RESTRICTED SOIL=0  
8" WATER

1051+50.00

505

500

EXIST. R.O.W.

PROF. R.O.W.

0 TELE

EARTH EXC=1  
FILL=767

TOPSOIL REPL=19  
TOPSOIL EXC=101

RESTRICTED SOIL=0  
8" WATER

1051+00.00

505

500

EXIST. R.O.W.

PROF. R.O.W.

0 TELE

1051+50.00

505





500

EXIST. R.O.W.

PROF. R.O.W.

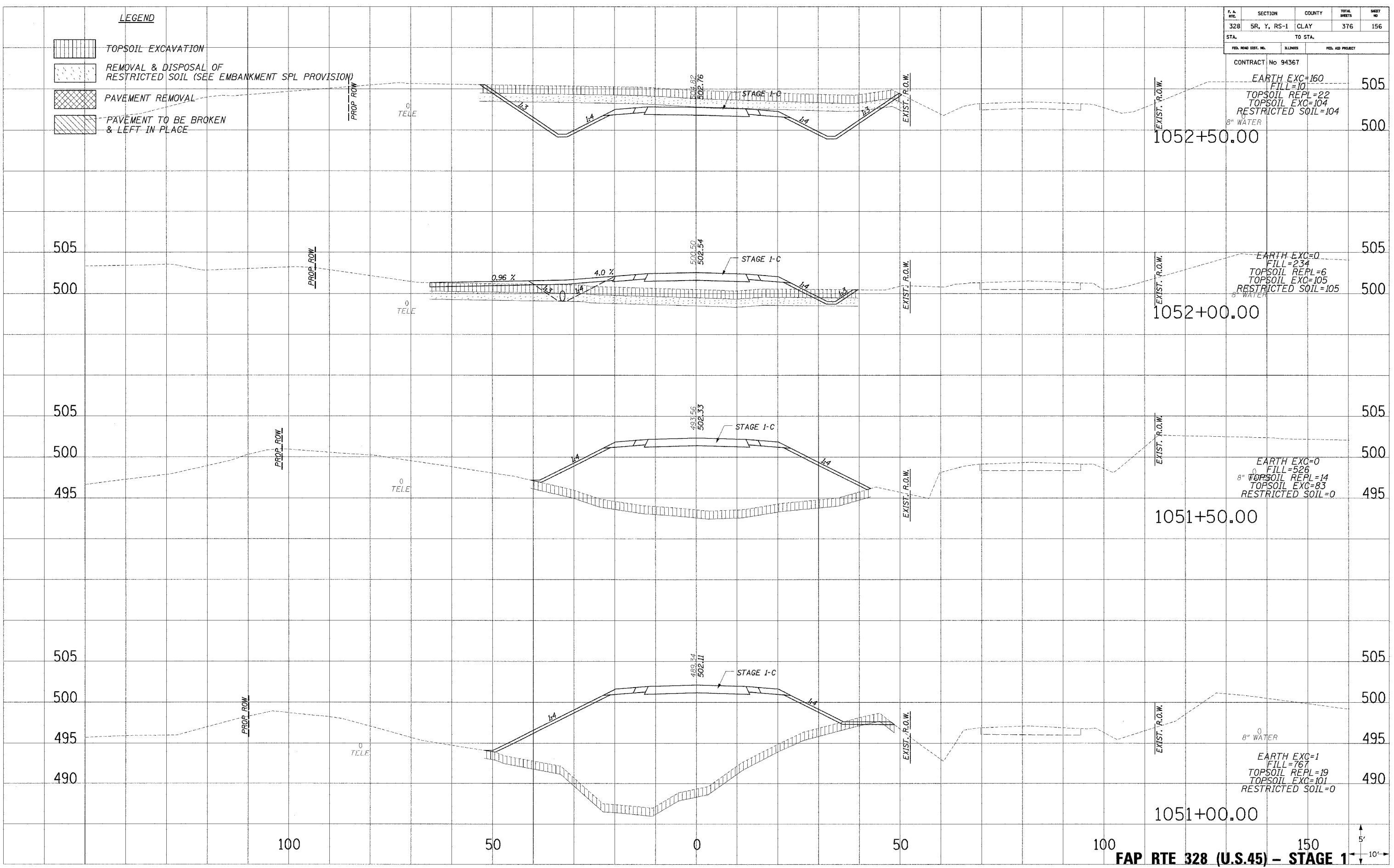
0 TELE

**LEGEND**

-  TOPSOIL EXCAVATION
-  REMOVAL & DISPOSAL OF RESTRICTED SOIL (SEE EMBANKMENT SPL PROVISION)
-  PAVEMENT REMOVAL
-  PAVEMENT TO BE BROKEN & LEFT IN PLACE

PLOTTED  
 NOTE BOOK  
 TEMPLATE  
 AREAS CHECKED

PLOTTED  
 NOTE BOOK  
 TEMPLATE  
 AREAS CHECKED



FAP RTE 328 (U.S.45) - STAGE 1

12/22/2004 12:10:26 PM