





P. & S. NO.	SECTION	COUNTY	TOTAL SHEETS	SHEET NO.
328	5R, Y, RS-1	CLAY	376	179
STA.		TO STA.		
FED. ROAD DIST. NO.		BLANKS	FED. AID PROJECT	

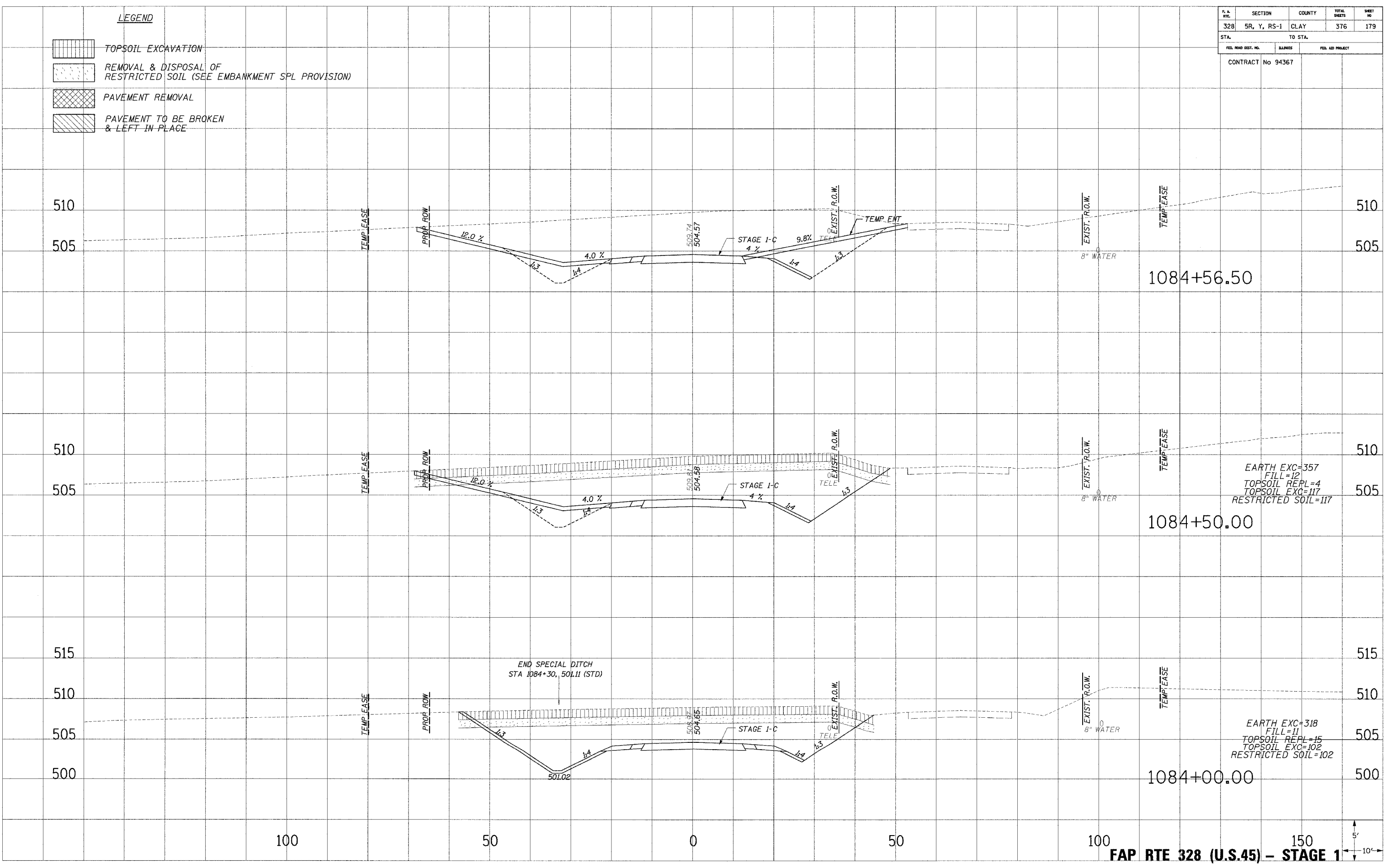
CONTRACT No 94367

**LEGEND**

-  TOPSOIL EXCAVATION
-  REMOVAL & DISPOSAL OF RESTRICTED SOIL (SEE EMBANKMENT SPL PROVISION)
-  PAVEMENT REMOVAL
-  PAVEMENT TO BE BROKEN & LEFT IN PLACE

PLOTTED IN ACCORDANCE WITH THE LATEST EDITIONS OF THE STANDARD SPECIFICATIONS FOR THE CONSTRUCTION AND MAINTENANCE OF HIGHWAYS AND BRIDGES, AS ADOPTED BY THE BOARD OF SUPERVISORS OF THE COUNTY OF CLAY, MISSOURI.

PLOTTED IN ACCORDANCE WITH THE LATEST EDITIONS OF THE STANDARD SPECIFICATIONS FOR THE CONSTRUCTION AND MAINTENANCE OF HIGHWAYS AND BRIDGES, AS ADOPTED BY THE BOARD OF SUPERVISORS OF THE COUNTY OF CLAY, MISSOURI.



EARTH EXC=357  
 FILL=12  
 TOPSOIL REPL=4  
 TOPSOIL EXC=117  
 RESTRICTED SOIL=117

EARTH EXC=318  
 FILL=11  
 TOPSOIL REPL=15  
 TOPSOIL EXC=102  
 RESTRICTED SOIL=102

**FAP RTE 328 (U.S.45) - STAGE 1**

12/12/2004 12:03:34 PM