





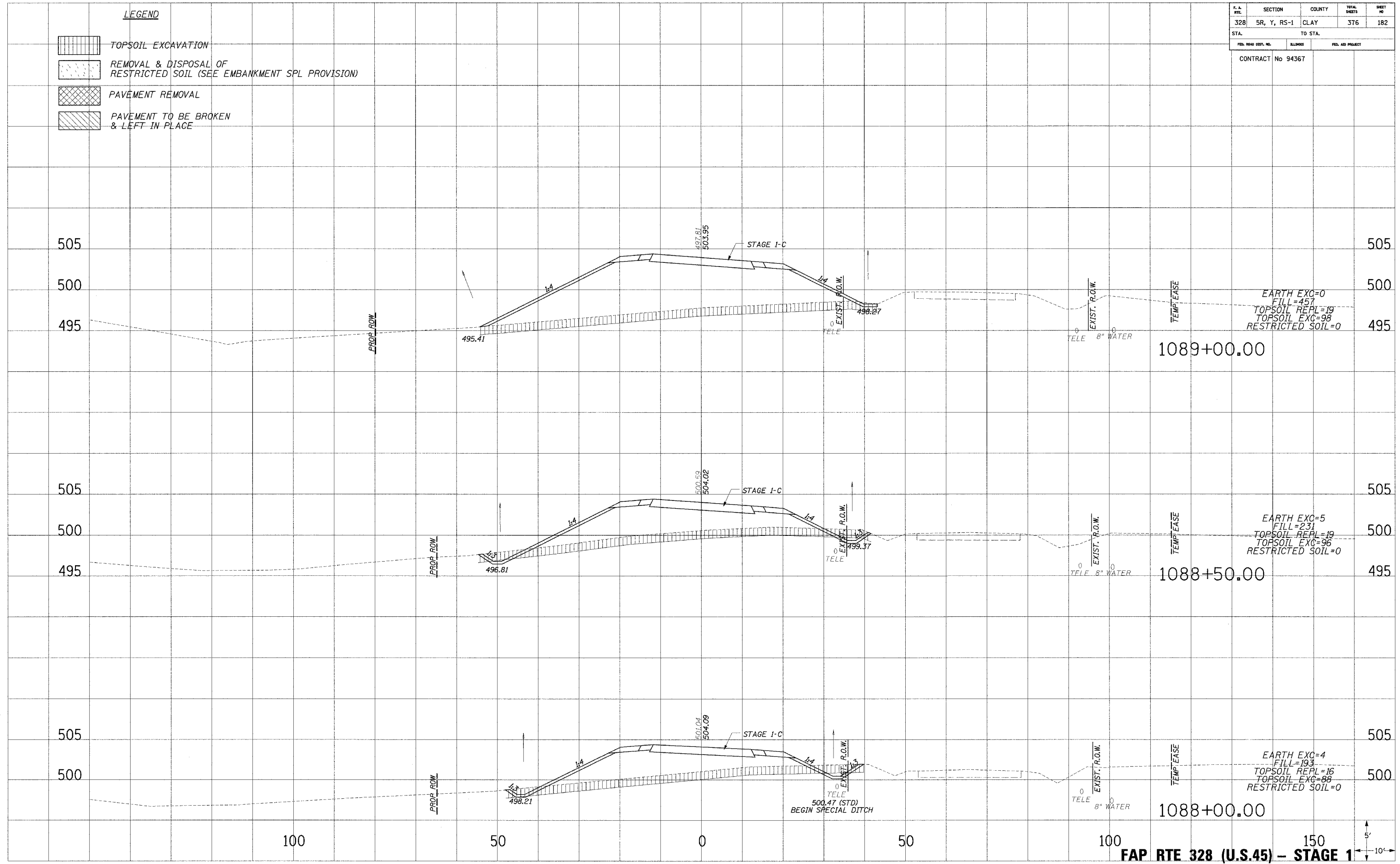
F. A. RITE.	SECTION	COUNTY	TOTAL SHEETS	SHEET NO
328	5R, Y, RS-1	CLAY	376	182
STA.		TO STA.		
FED. ROAD DIST. NO.		ALTIMETER	FED. AID PROJECT	
CONTRACT No 94367				

**LEGEND**

-  TOPSOIL EXCAVATION
-  REMOVAL & DISPOSAL OF RESTRICTED SOIL (SEE EMBANKMENT SPL PROVISION)
-  PAVEMENT REMOVAL
-  PAVEMENT TO BE BROKEN & LEFT IN PLACE

PLOTTED FROM REVISIONS  
 NOTE BOOK NO. \_\_\_\_\_  
 TEMPLATE AREAS CHECKED \_\_\_\_\_  
 NO. \_\_\_\_\_

PLOTTED FROM REVISIONS  
 NOTE BOOK NO. \_\_\_\_\_  
 TEMPLATE AREAS CHECKED \_\_\_\_\_  
 NO. \_\_\_\_\_



**FAP RTE 328 (U.S.45) - STAGE 1**

12/12/2004 12:02:34 PM  
 12/12/2004 12:02:34 PM