





F.A. NO.	SECTION	COUNTY	TOTAL SHEETS	SHEET NO.
328	5R, Y, RS-1	CLAY	376	186
STA.		TO STA.		
FED. ROAD DIST. NO.		BLK/MS	FED. AID PROJECT	
CONTRACT No 94367				

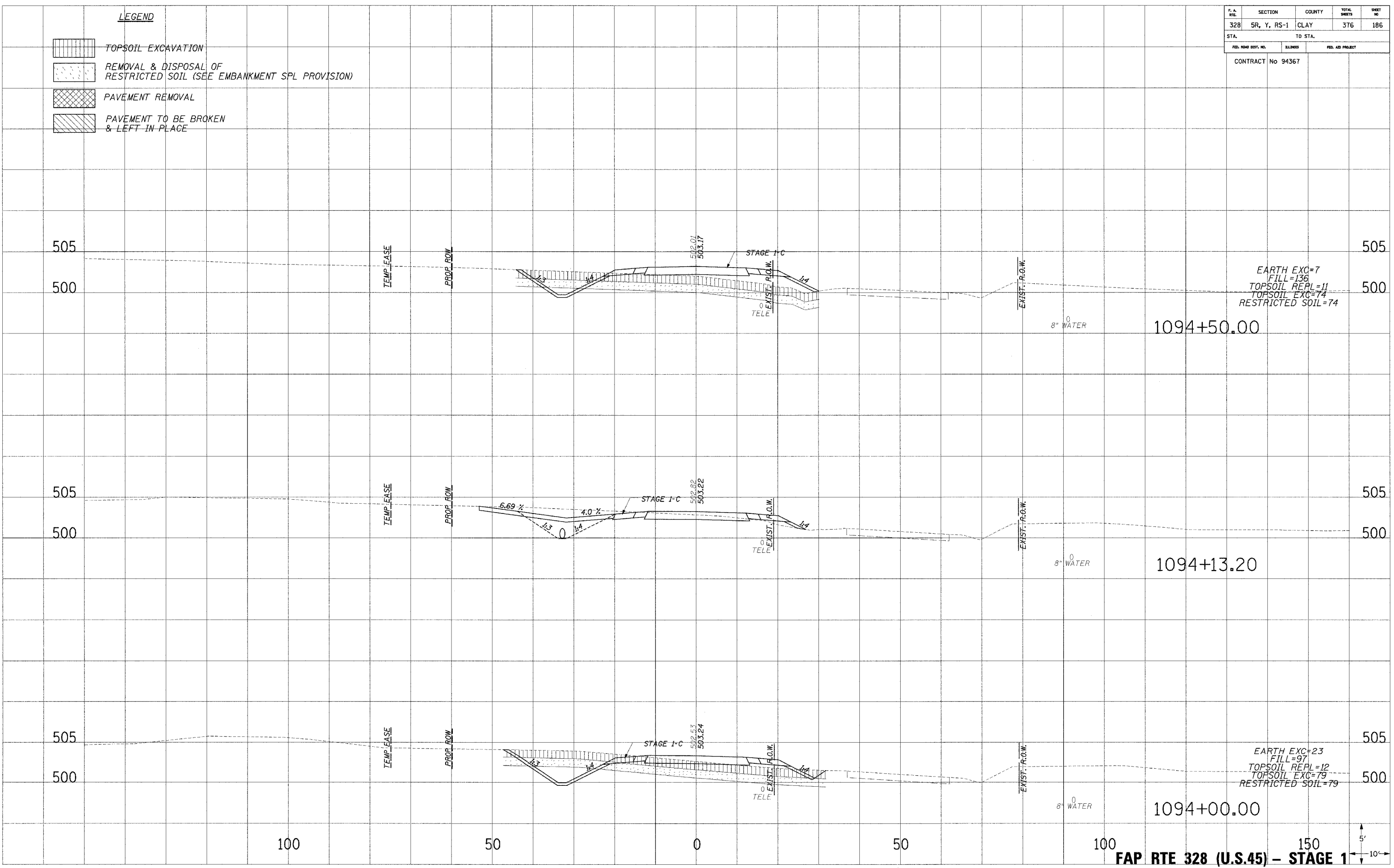
LEGEND

-  TOPSOIL EXCAVATION
-  REMOVAL & DISPOSAL OF RESTRICTED SOIL (SEE EMBANKMENT SPL PROVISION)
-  PAVEMENT REMOVAL
-  PAVEMENT TO BE BROKEN & LEFT IN PLACE

PLOTTED
 DATE
 NOTE BOOK
 NO.

PLOTTED
 DATE
 NOTE BOOK
 NO.

PLOTTED
 DATE
 NOTE BOOK
 NO.



EARTH EXC=7
 FILL=136
 TOPSOIL REPL=11
 TOPSOIL EXC=74
 RESTRICTED SOIL=74

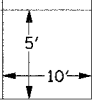
1094+50.00

1094+13.20

EARTH EXC=23
 FILL=97
 TOPSOIL REPL=12
 TOPSOIL EXC=79
 RESTRICTED SOIL=79

1094+00.00

FAP RTE 328 (U.S.45) - STAGE 1



VISUM/3/14/15-10-00 12/17/2005 12:35:35 PM