



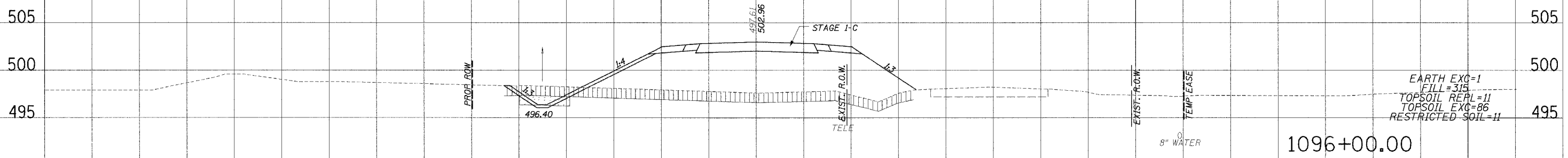
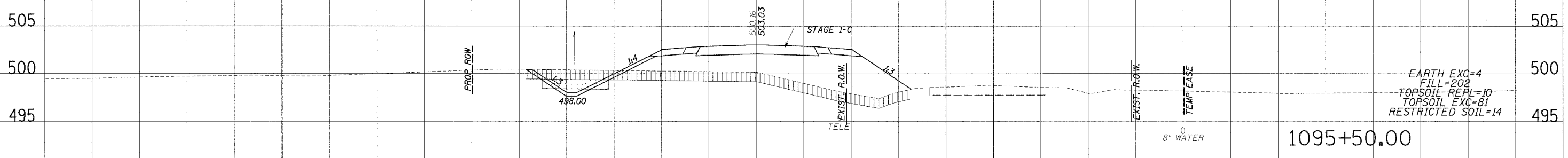


F.A. RITE	SECTION	COUNTY	TOTAL SHEETS	SHEET NO
328	5R, Y, RS-1	CLAY	376	187
STA.		TO STA.		
FED. ROAD DIST. NO.		ILLINOIS	FED. AID PROJECT	
CONTRACT No 94367				

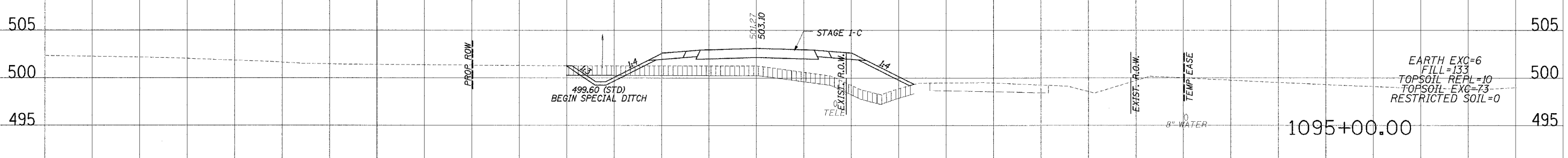
- LEGEND**
-  TOPSOIL EXCAVATION
 -  REMOVAL & DISPOSAL OF RESTRICTED SOIL (SEE EMBANKMENT SPL PROVISION)
 -  PAVEMENT REMOVAL
 -  PAVEMENT TO BE BROKEN & LEFT IN PLACE



EARTH EXC=1
 FILL=315
 TOPSOIL REPL=11
 TOPSOIL EXC=86
 RESTRICTED SOIL=11



EARTH EXC=4
 FILL=202
 TOPSOIL REPL=10
 TOPSOIL EXC=81
 RESTRICTED SOIL=14



EARTH EXC=6
 FILL=133
 TOPSOIL REPL=10
 TOPSOIL EXC=73
 RESTRICTED SOIL=0

PLOTTED
 DATE
 AREAS CHECKED

PLOTTED
 DATE
 AREAS CHECKED

100 50 0 50 100 150

FAP RTE 328 (U.S.45) - STAGE 1