



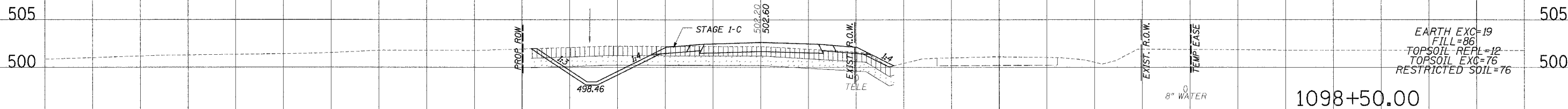
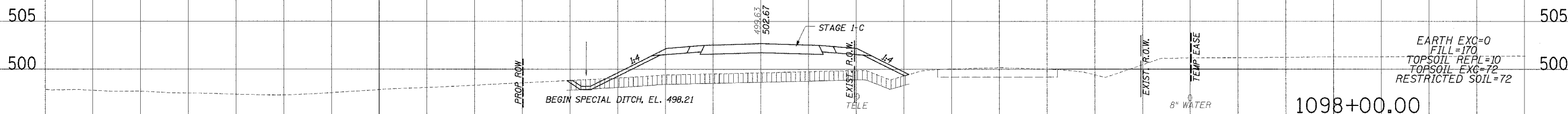


F.A. NO.	SECTION	COUNTY	TOTAL SHEETS	SHEET NO.
328	5R, Y, RS-1	CLAY	376	189
STA.		TO STA.		
FED. ROAD DIST. NO.		ILLINOIS		FED. AID PROJECT
CONTRACT No 94367				

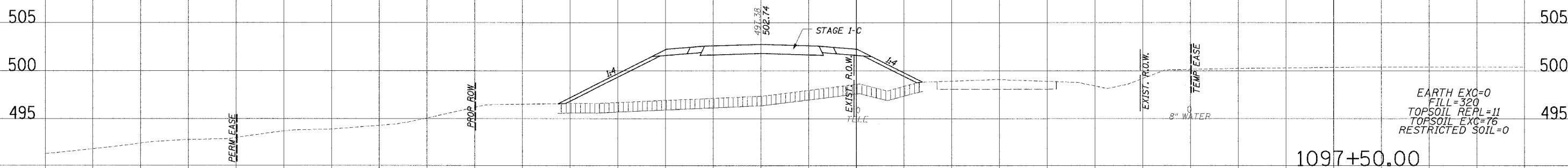
- LEGEND**
-  TOPSOIL EXCAVATION
 -  REMOVAL & DISPOSAL OF RESTRICTED SOIL (SEE EMBANKMENT SPL PROVISION)
 -  PAVEMENT REMOVAL
 -  PAVEMENT TO BE BROKEN & LEFT IN PLACE



EARTH EXC=19
 FILL=86
 TOPSOIL REPL=12
 TOPSOIL EXC=76
 RESTRICTED SOIL=76



EARTH EXC=0
 FILL=170
 TOPSOIL REPL=10
 TOPSOIL EXC=72
 RESTRICTED SOIL=72



EARTH EXC=0
 FILL=320
 TOPSOIL REPL=11
 TOPSOIL EXC=76
 RESTRICTED SOIL=0

PLOTTED
 DATE
 BY
 CHECKED
 NO.

PLOTTED
 DATE
 BY
 CHECKED
 NO.

100

50

0

50

100

150

FAP RTE 328 (U.S.45) - STAGE 1

5'
 10'