





P. A. ETC.	SECTION	COUNTY	TOTAL SHEETS	SHEET NO.
328	5R, Y, RS-1	CLAY	376	190
STA.		TO STA.		
FED. ROAD DIST. NO.		ILLINOIS	FED. AID PROJECT	

CONTRACT No 94367

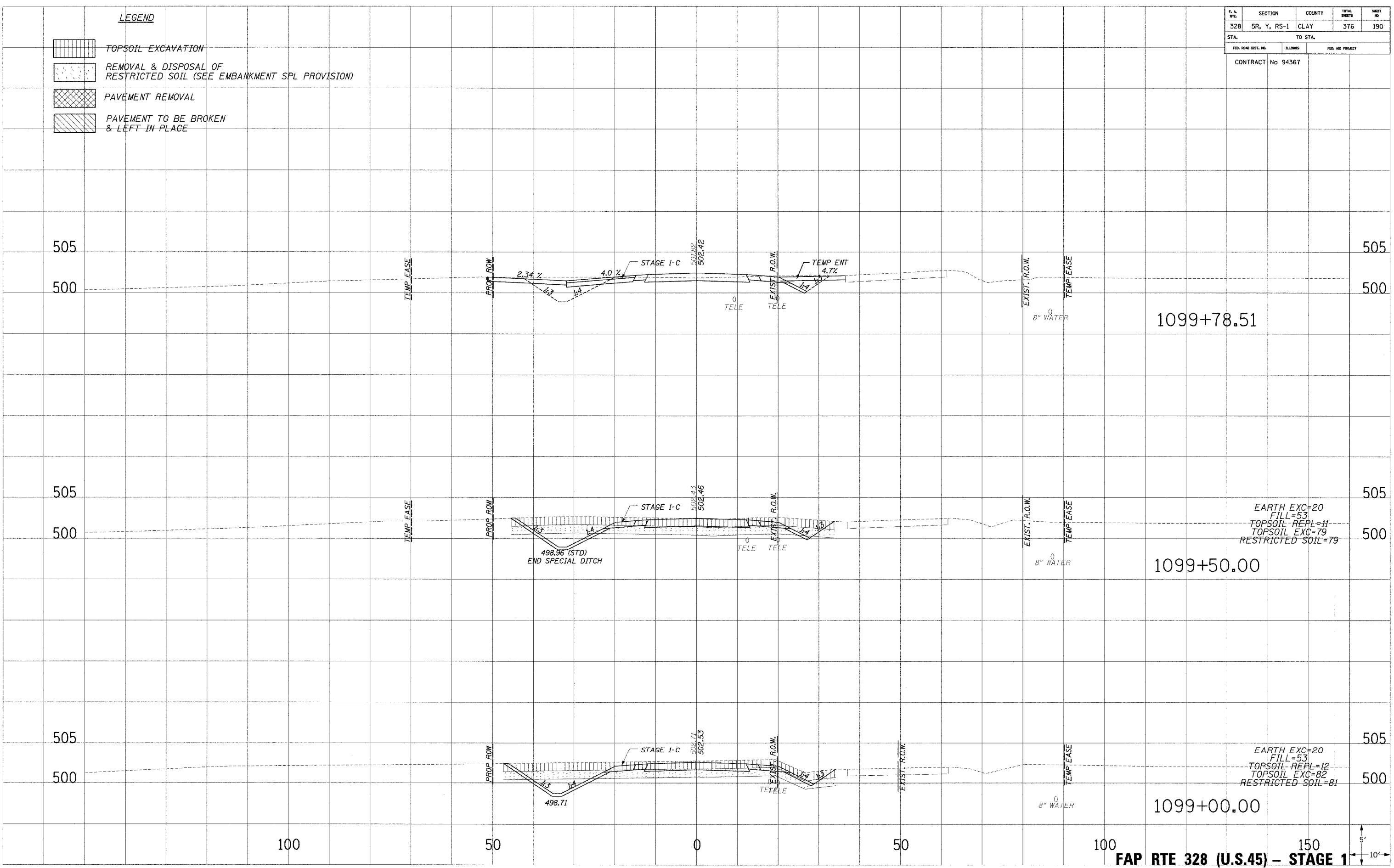
LEGEND

-  TOPSOIL EXCAVATION
-  REMOVAL & DISPOSAL OF RESTRICTED SOIL (SEE EMBANKMENT SPL PROVISION)
-  PAVEMENT REMOVAL
-  PAVEMENT TO BE BROKEN & LEFT IN PLACE

PLOTTED FROM LATE
 NOTE BOOK
 NO.

PLOTTED FROM LATE
 NOTE BOOK
 NO.

PLOTTED FROM LATE
 NOTE BOOK
 NO.



1099+78.51

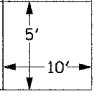
1099+50.00

1099+00.00

EARTH EXC=20
 FILL=53
 TOPSOIL REPL=11
 TOPSOIL EXC=79
 RESTRICTED SOIL=79

EARTH EXC=20
 FILL=53
 TOPSOIL REPL=12
 TOPSOIL EXC=82
 RESTRICTED SOIL=81

FAP RTE 328 (U.S.45) - STAGE 1



12/12/2007 12:10:36 PM