





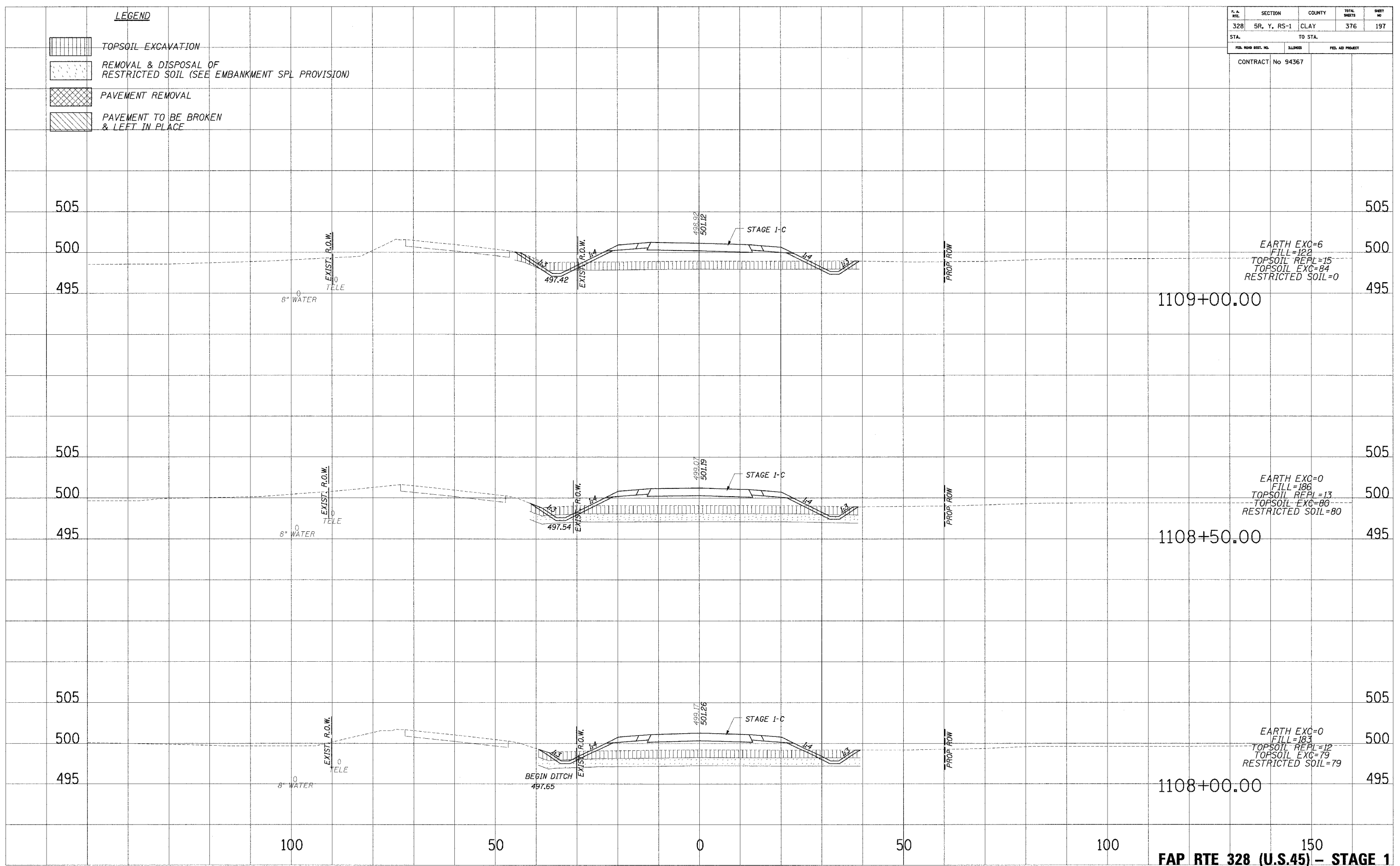
| P.A. DIST.          | SECTION     | COUNTY     | TOTAL SHEETS | SHEET NO.        |
|---------------------|-------------|------------|--------------|------------------|
| 328                 | 5R, Y, RS-1 | CLAY       | 376          | 197              |
| STA.                |             | TO STA.    |              |                  |
| FED. ROAD DIST. NO. |             | S.D.P.M.S. |              | FED. AID PROJECT |
| CONTRACT No 94367   |             |            |              |                  |

- LEGEND**
-  TOPSOIL EXCAVATION
  -  REMOVAL & DISPOSAL OF RESTRICTED SOIL (SEE EMBANKMENT SPL PROVISION)
  -  PAVEMENT REMOVAL
  -  PAVEMENT TO BE BROKEN & LEFT IN PLACE

PLOTTED  
 TEMPLATE  
 AREAS  
 CHECKED

PLOTTED  
 TEMPLATE  
 AREAS  
 CHECKED

PLOTTED  
 TEMPLATE  
 AREAS  
 CHECKED



EARTH EXC=6  
 FILL=122  
 TOPSOIL REPL=15  
 TOPSOIL EXC=84  
 RESTRICTED SOIL=0

EARTH EXC=0  
 FILL=186  
 TOPSOIL REPL=13  
 TOPSOIL EXC=80  
 RESTRICTED SOIL=80

EARTH EXC=0  
 FILL=183  
 TOPSOIL REPL=12  
 TOPSOIL EXC=79  
 RESTRICTED SOIL=79

**FAP RTE 328 (U.S.45) - STAGE 1**