





P.A. NO.	SECTION	COUNTY	TOTAL SHEETS	SHEET NO.
328	SR, Y, RS-1	CLAY	376	211
STA.		TO STA.		
FED. ROAD DIST. NO.		ALIGN.	FED. AID PROJECT	

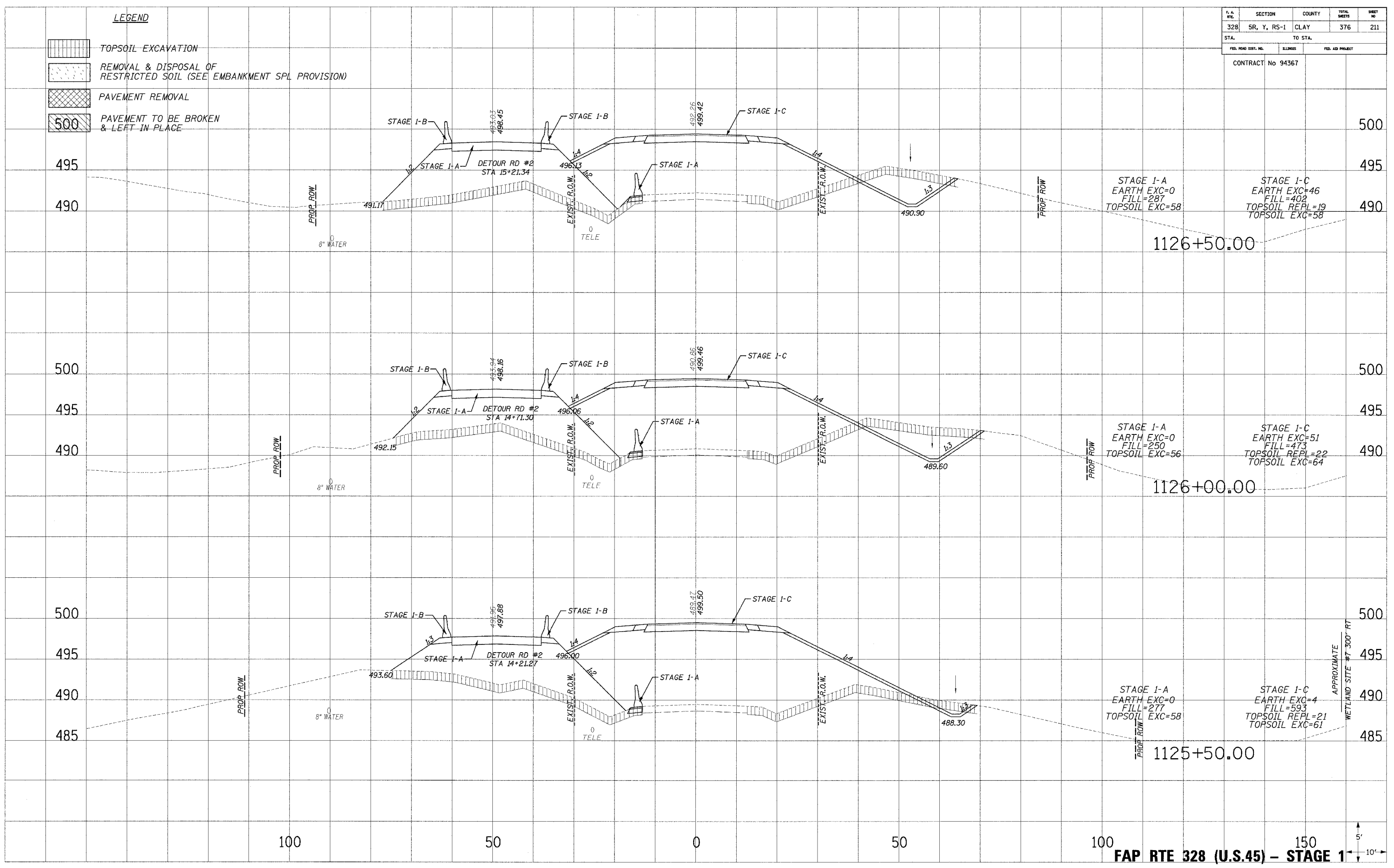
CONTRACT No 94367

LEGEND

-  TOPSOIL EXCAVATION
-  REMOVAL & DISPOSAL OF RESTRICTED SOIL (SEE EMBANKMENT SPL PROVISION)
-  PAVEMENT REMOVAL
-  500 PAVEMENT TO BE BROKEN & LEFT IN PLACE

PLOTTED
 NOTE BOOK
 TEMPLATE
 AREAS
 CHECKED

PLOTTED
 NOTE BOOK
 TEMPLATE
 AREAS
 CHECKED



FAP RTE 328 (U.S.45) - STAGE 1

APPROXIMATE WETLAND SITE #7 300' FT