





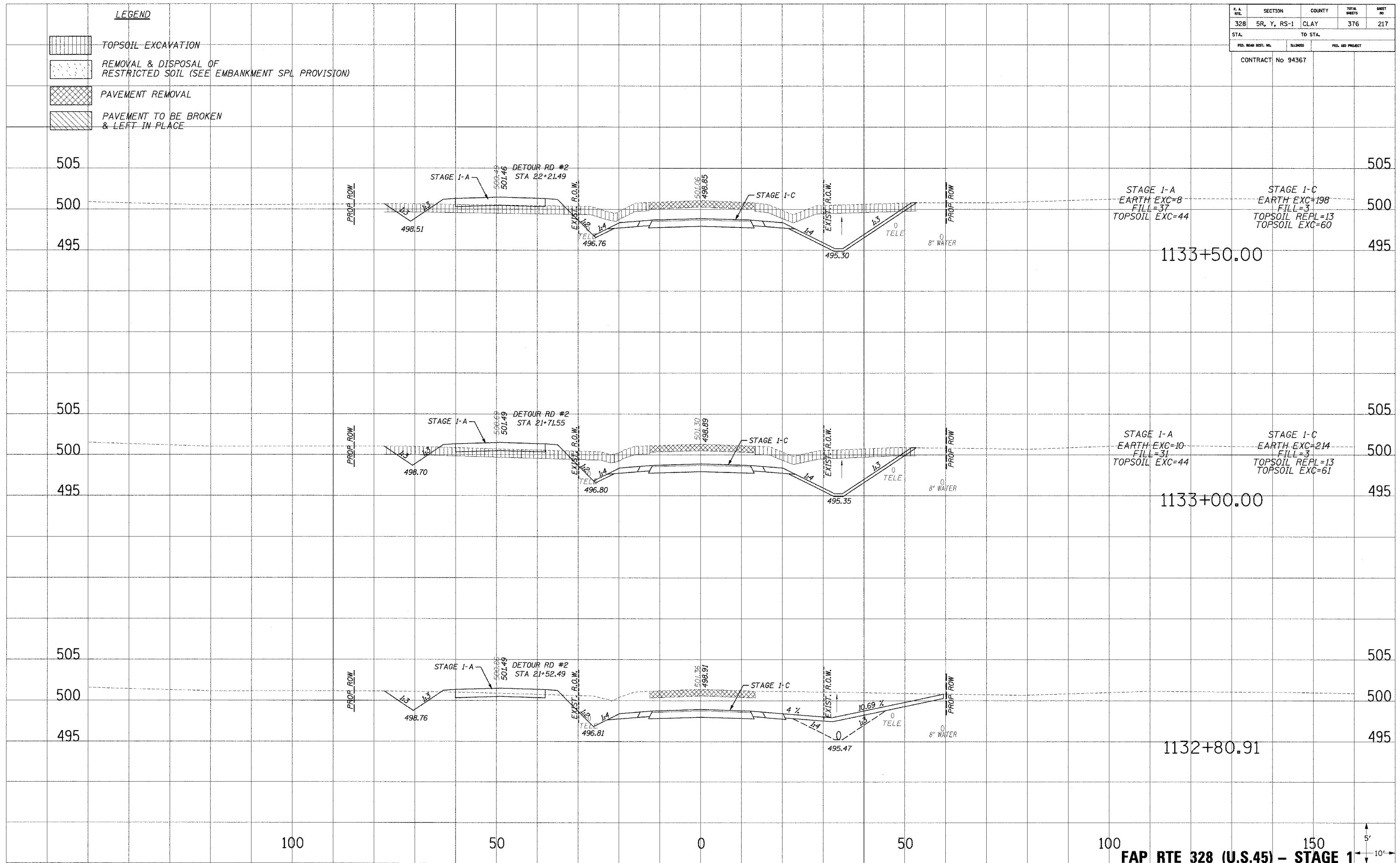
F.A. NO.	SECTION	COUNTY	TOTAL SHEETS	SHEET NO.
328	5R, Y, RS-1	CLAY	376	217
STA.		TO STA.		
FED. ROAD DIST. NO.		BLINDS	FED. AID PROJECT	
CONTRACT No 94367				

**LEGEND**

-  TOPSOIL EXCAVATION
-  REMOVAL & DISPOSAL OF RESTRICTED SOIL (SEE EMBANKMENT SPL PROVISION)
-  PAVEMENT REMOVAL
-  PAVEMENT TO BE BROKEN & LEFT IN PLACE

PLOTTED FROM DATE: 12/12/2004 11:55:24 AM  
 NOTE BOOK NO.:  
 AREAS CHECKED:

PLOTTED FROM DATE: 12/12/2004 11:55:24 AM  
 NOTE BOOK NO.:  
 AREAS CHECKED:



100 50 0 50 100 150  
**FAP RTE 328 (U.S.45) - STAGE 1**

12/12/2004 11:55:24 AM