





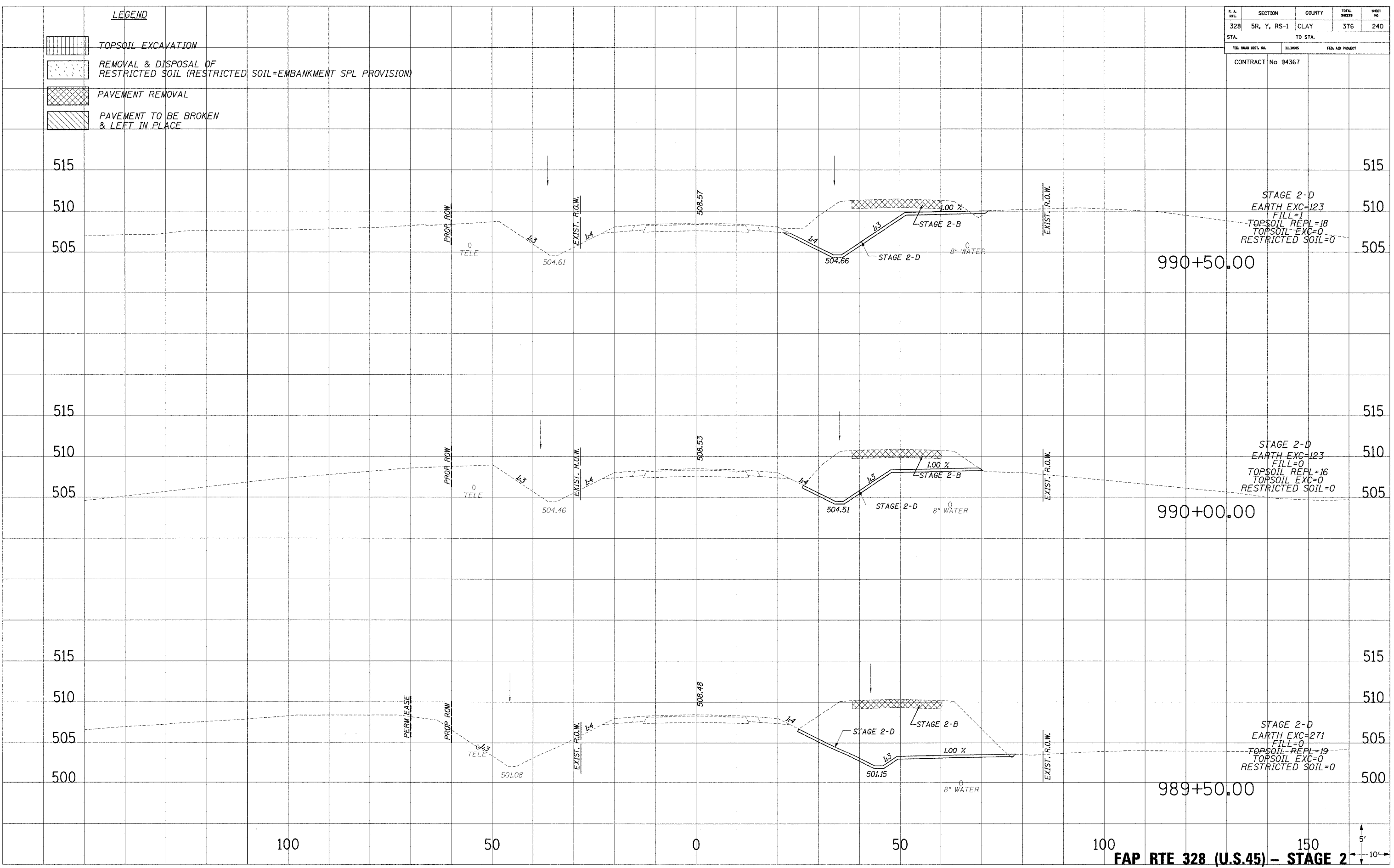
P. A. SHEET	SECTION	COUNTY	TOTAL SHEETS	SHEET NO.
328	5R, Y, RS-1	CLAY	376	240
STA. TO STA.		FED. AID PROJECT		

CONTRACT No 94367

- LEGEND**
-  TOPSOIL EXCAVATION
  -  REMOVAL & DISPOSAL OF RESTRICTED SOIL (RESTRICTED SOIL=EMBANKMENT SPL PROVISION)
  -  PAVEMENT REMOVAL
  -  PAVEMENT TO BE BROKEN & LEFT IN PLACE

PLOTTED  
 TEMPLATE  
 NO. AREAS CHECKED

PLOTTED  
 TEMPLATE  
 NO. AREAS CHECKED



STAGE 2-D  
 EARTH EXC=123  
 FILL=1  
 TOPSOIL REPL=18  
 TOPSOIL EXC=0  
 RESTRICTED SOIL=0

STAGE 2-D  
 EARTH EXC=123  
 FILL=0  
 TOPSOIL REPL=16  
 TOPSOIL EXC=0  
 RESTRICTED SOIL=0

STAGE 2-D  
 EARTH EXC=271  
 FILL=0  
 TOPSOIL REPL=19  
 TOPSOIL EXC=0  
 RESTRICTED SOIL=0

FAP RTE 328 (U.S.45) - STAGE 2

12/13/2004 05:17:18 AM