





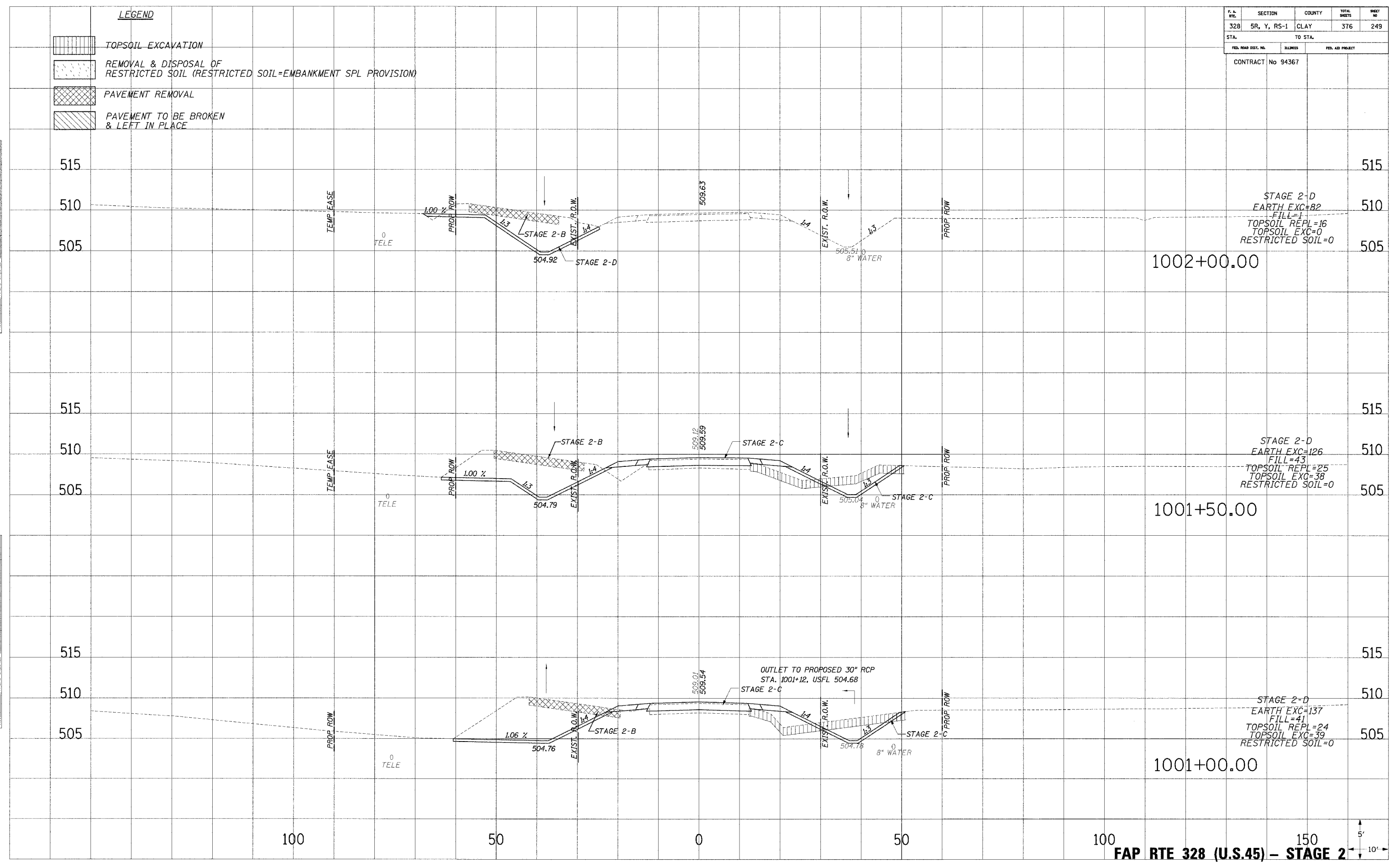
F. & S. NO.	SECTION	COUNTY	TOTAL SHEETS	SHEET NO.
328	5R, Y, RS-1	CLAY	376	249
STA.		TO STA.		
FED. ROAD DIST. NO.		SCHEDULE		FED. AID PROJECT

CONTRACT No 94367

- LEGEND**
-  TOPSOIL EXCAVATION
  -  REMOVAL & DISPOSAL OF RESTRICTED SOIL (RESTRICTED SOIL=EMBANKMENT SPL PROVISION)
  -  PAVEMENT REMOVAL
  -  PAVEMENT TO BE BROKEN & LEFT IN PLACE

PLOTTED  
 DATE  
 BY  
 CHECKED  
 NO.

PLOTTED  
 DATE  
 BY  
 CHECKED  
 NO.



STAGE 2-D  
 EARTH EXC=82  
 FILL=1  
 TOPSOIL REPL=16  
 TOPSOIL EXC=0  
 RESTRICTED SOIL=0

STAGE 2-D  
 EARTH EXC=126  
 FILL=43  
 TOPSOIL REPL=25  
 TOPSOIL EXC=38  
 RESTRICTED SOIL=0

STAGE 2-D  
 EARTH EXC=137  
 FILL=41  
 TOPSOIL REPL=24  
 TOPSOIL EXC=39  
 RESTRICTED SOIL=0

FAP RTE 328 (U.S.45) - STAGE 2

12/13/2004 6:17:26 AM