





P. A. SHEET	SECTION	COUNTY	TOTAL SHEETS	SHEET NO.
328	5R, Y, RS-1	CLAY	376	266
STA.		TO STA.		
FED. ROAD DIST. NO.		MILEAGE		FED. AID PROJECT

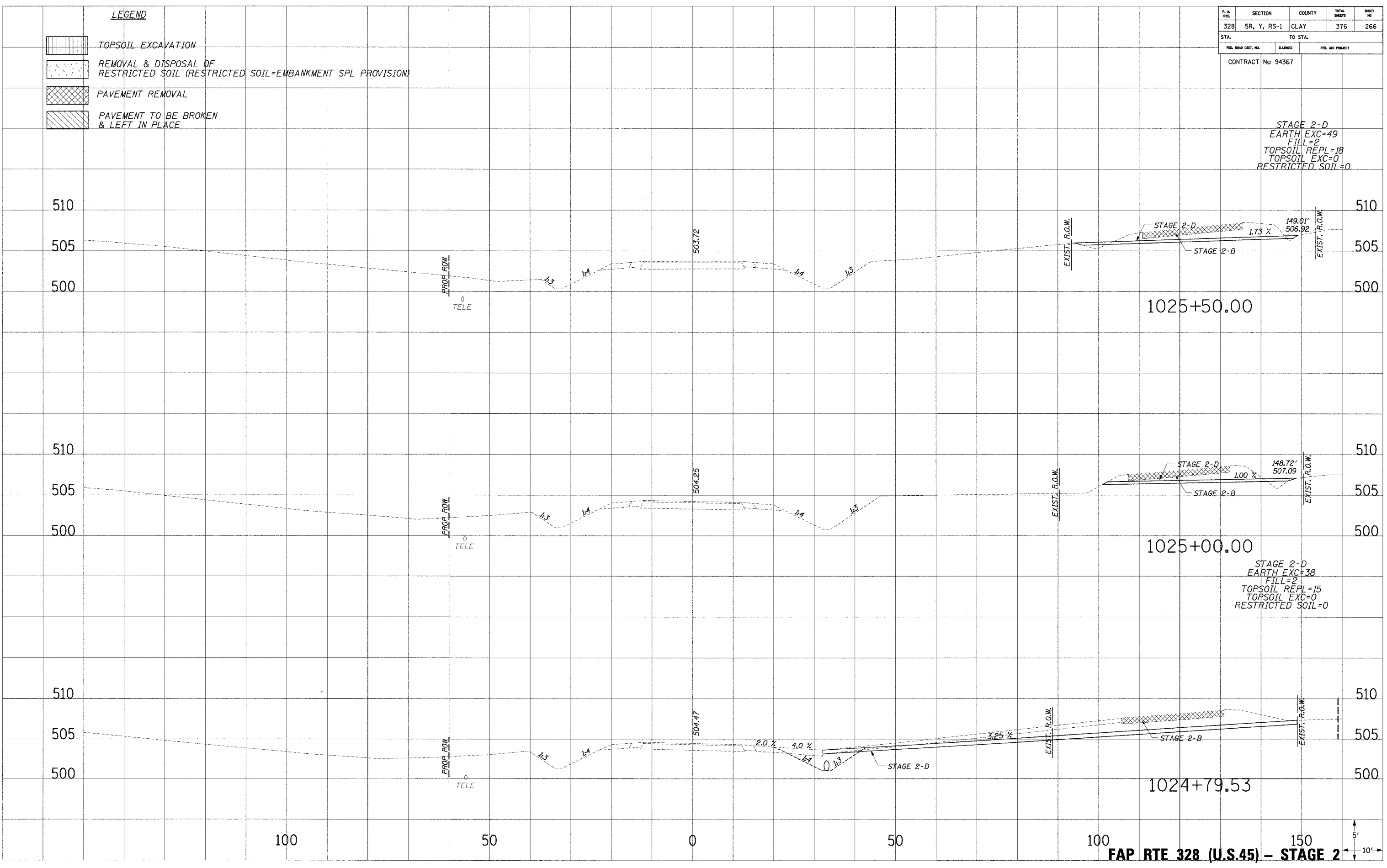
CONTRACT No 94367

- LEGEND**
-  TOPSOIL EXCAVATION
 -  REMOVAL & DISPOSAL OF RESTRICTED SOIL (RESTRICTED SOIL=EMBANKMENT SPL PROVISION)
 -  PAVEMENT REMOVAL
 -  PAVEMENT TO BE BROKEN & LEFT IN PLACE

PLOTTED: _____
 DATE: _____
 NOTE BOOK: _____
 NO.: _____
 AREAS CHECKED: _____

PLOTTED: _____
 DATE: _____
 NOTE BOOK: _____
 NO.: _____
 AREAS CHECKED: _____

PLOTTED: _____
 DATE: _____
 NOTE BOOK: _____
 NO.: _____
 AREAS CHECKED: _____



STAGE 2-D
 EARTH EXC=49
 FILL=2
 TOPSOIL REPL=18
 TOPSOIL EXC=0
 RESTRICTED SOIL=0

STAGE 2-D
 STAGE 2-B
 1.73 %
 149.01'
 506.92'
 EXIST. R.O.W.

1025+50.00

STAGE 2-D
 STAGE 2-B
 1.00 %
 148.72'
 507.09'
 EXIST. R.O.W.

1025+00.00

STAGE 2-D
 EARTH EXC=38
 FILL=2
 TOPSOIL REPL=15
 TOPSOIL EXC=0
 RESTRICTED SOIL=0

STAGE 2-D
 STAGE 2-B
 2.0 %
 4.0 %
 3.25 %
 0.13
 EXIST. R.O.W.

1024+79.53

FAP RTE 328 (U.S.45) - STAGE 2

